

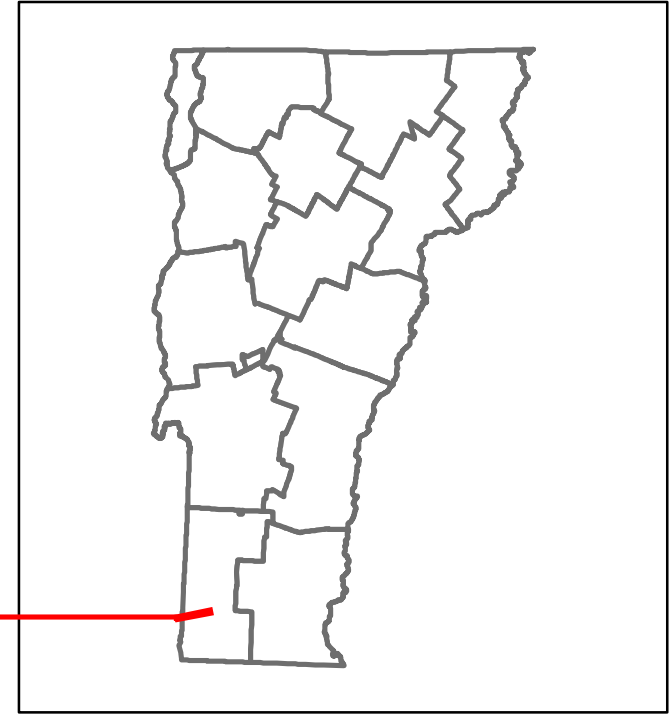


# Route Log and Progress Chart


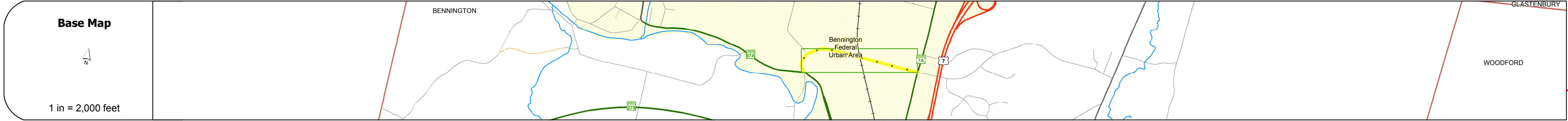
**DRAFT**

Please Note: Errors and Omissions May Exist.  
Contact the VTrans Mapping Section with questions or concerns.

DISTRICT	TOWN	ROUTE
1	BENNINGTON	Min-1042



Min-1042



Curves	
--------	--

Grades	
--------	--

Historic Projects	
-------------------	--

Maintenance Garage	
--------------------	--



Speed Zone	
------------	--

Functional Class	5
------------------	---

National Highway System	
-------------------------	--

Limited Access Highway	
------------------------	--

Traffic Counters	9239
------------------	------



STRUCTURE DESCRIPTIONS	

<b>Historic Projects</b> Unknown, Retreatment, Resurface, Bituminous Mix, Skinny Mix, Bituminous Seal Bituminous Concrete, Cold Plane and Bituminous Concrete, Concrete, Gravel, Plant Mix, Reclaimed Base and Bituminous Concrete, Surface Treated Gravel	<b>Functional Class</b> 1- Interstate System, 2- Other Freeways and Expressways, 3- Principal Arterial, 4- Minor Arterial, 5- Major Collector, 6- Minor Collector	<b>Curves</b> Left (segreg), Right <b>Grades</b> grade up, grade down	<b>Road Widths</b> (ft) <b>Traffic Counters</b> (counter ID)	<b>AADT</b> (count) <b>Crash Locations</b> Fatal, Property Damage Only, Injury, Unknown Crash Type	<b>Mileage by Functional Class By Sheet</b> 1042 5 - Major collector 0.870 <b>Page Total Mileage: 0.870 mi</b>	<b>Mileage by Town By Sheet</b> BENNINGTON - S10420202 0.87 of 0.87 <b>Page Total Mileage: 0.87 mi</b>	<b>DISTRICT</b> 1	<b>TOWN</b> BENNINGTON	<b>Date:</b> 11/11/16 <b>1 of 1</b> TWN mileage: 0.0 to 0.87 ETE mileage: 0.0 to 0.87	<b>ROUTE</b> Min-1042
--	--	--	---	---	--	--	----------------------	---------------------------	--	--------------------------