

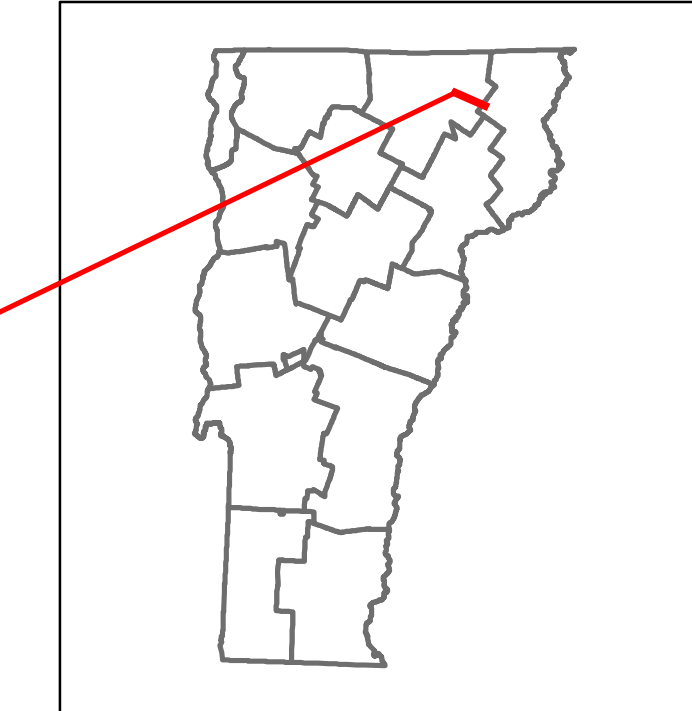


Route Log and Progress Chart


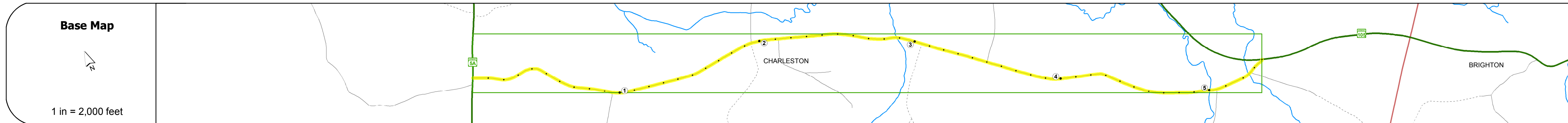
DRAFT

Please Note: Errors and Omissions May Exist.
Contact the VTrans Mapping Section with questions or concerns.

DISTRICT	TOWN	ROUTE
9	CHARLESTON	Min-0804



Min-0804



STRUCTURE DESCRIPTIONS	
Bridge 7:	
Tee Beam - 1929	
Structure No: 101004000710041	
Length: 27'	
Width: 22.1'	
Facility Carried: C2001	
Bridge Type: CONCRETE T-BEAM	
Features Intersected: MUD BROOK	
Surface: Bituminous	
Maintenance/Ownership: Town	

	0	1	2	3	4	5
Road Widths						
Travellane				22		
Roadway				22		
Lane Count				2		
Base						
Subbase						
Curves				8		
Grades						
Historic Projects						
Maintenance Garage						
Speed Zone						
Functional Class				6		
National Highway System						
Limited Access Highway						
Traffic Counters		P2AH		P207		
AADT Counts	2014					
	2013					
	2012					
	2011					
	2010					
Crash Locations	2014					
	2013					
	2012					
	2011					
	2010					

Historic Projects	Functional Class	Curves	Road Widths	AADT	Mileage by Functional Class By Sheet	Mileage by Town By Sheet	DISTRICT	TOWN	Date: 11/11/16	ROUTE
<ul style="list-style-type: none"> Unknown Bituminous Concrete Retreatment Resurface Bituminous Mix Skinny Mix Bituminous Seal Surface Treated Gravel Plant Mix Reclaimed Base and Bituminous Concrete Concrete Gravel 	<ul style="list-style-type: none"> 1 - Interstate System 2 - Other Freeways and Expressways 3 - Principal Arterial 4 - Minor Arterial 5 - Major Collector 6 - Minor Collector 	<ul style="list-style-type: none"> Left Right grade up grade down 	<ul style="list-style-type: none"> (ft) Traffic Counters (counter ID) 	<ul style="list-style-type: none"> (count) Fatal Injury Property Damage Only Unknown Crash Type 	0804 6 - minor collector 5.400	CHARLESTON - S08041004 5.4 of 5.4	9	CHARLESTON	1 of 1 TWN mileage: 0.0 to 5.4	Min-0804 ETE mileage: 0.0 to 5.4
					Page Total Mileage: 5.400 mi	Page Total Mileage: 5.4 mi				