

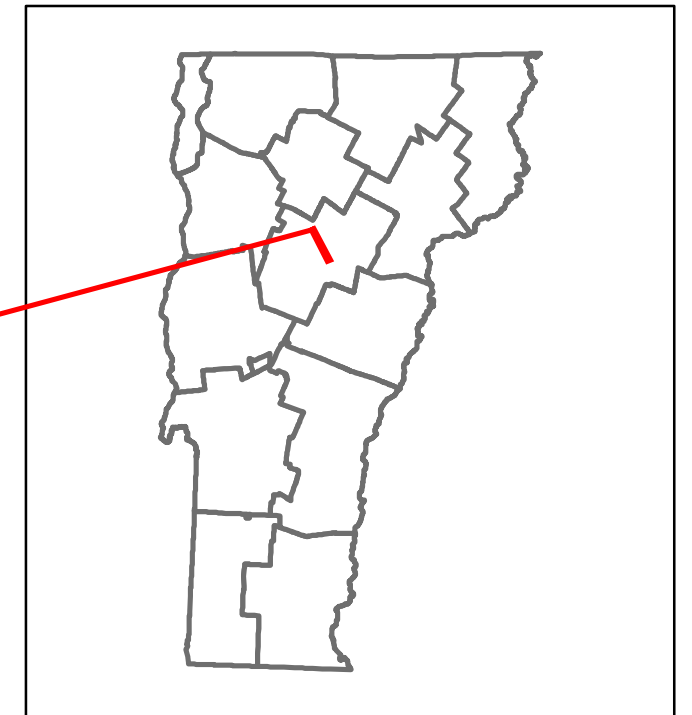


Route Log and Progress Chart

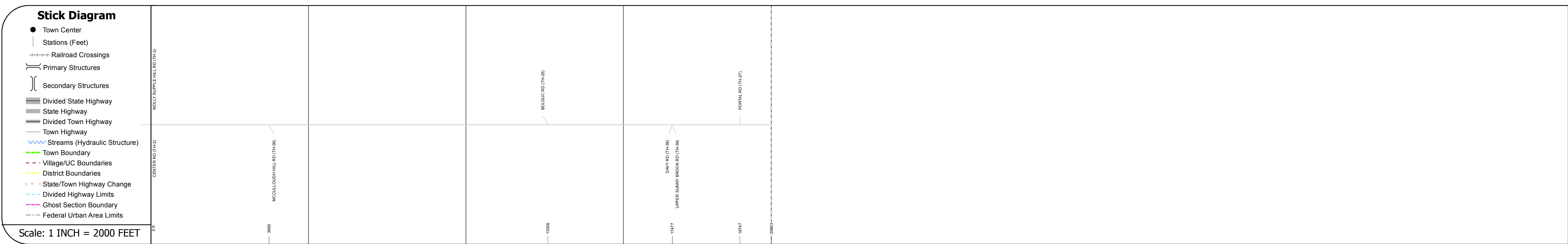
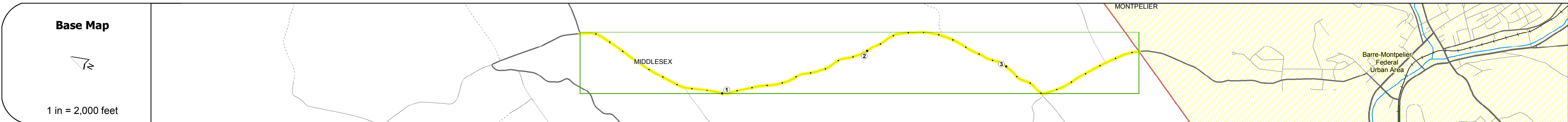
DRAFT

Please Note: Errors and Omissions May Exist.
Contact the VTrans Mapping Section with questions or concerns.

DISTRICT	TOWN	ROUTE
5	MIDDLESEX	Min-0716



Min-0716



0	1	2	3
Road Widths			
Travellane		18	
Roadway		20	
Lane Count		2	
Base			
Subbase			
Curves			
Grades			
Historic Projects			
Maintenance Garage			
Speed Zone			
Functional Class			
National Highway System			
Limited Access Highway			
Traffic Counters			
AA DT Counts			
2014			
2013			
2012			
2011			
2010			
Crash Locations			
2014			
2013			
2012			
2011			
2010			

STRUCTURE DESCRIPTIONS	

Historic Projects Unknown, Retreatment, Resurface, Bituminous Mix, Skiny Mix, Bituminous Seal, Surface Treated Gravel, Cold Plane and Bituminous Concrete, Reclaimed Base and Bituminous Concrete, Plant Mix	Functional Class 1- Interstate System, 2- Other Freeways and Expressways, 3- Principal Arterial, 4- Minor Arterial, 5- Major Collector, 6- Minor Collector	Curves Left, Right, Grades: grade up, grade down	Road Widths Traffic Counters (counter ID)	AA DT Fatal, Injury, Property Damage Only, Unknown Crash Type	Mileage by Functional Class By Sheet 0716 6 - minor collector 3.940	Mileage by Town By Sheet MIDDLESEX - S07161210 3.94 of 3.94	DISTRICT 5	TOWN MIDDLESEX	Date: 11/11/16	ROUTE Min-0716 ETE mileage: 0.0 to 3.94
Page Total Mileage: 3.94 mi						Page Total Mileage: 3.94 mi				

For More Information Contact - Vermont Agency of Transportation, Policy, Planning and Intermodal Development Division - Mapping Section, 1 National Life Drive, Montpelier, VT 05633-5001 Telephone: 802-828-2600.