

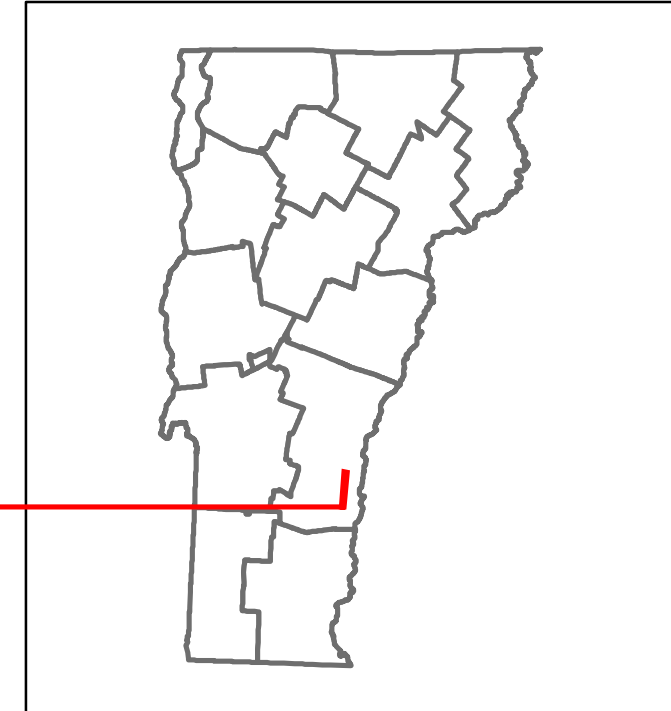


Route Log and Progress Chart


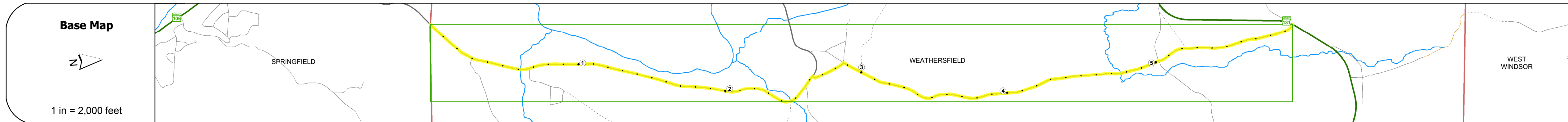
DRAFT

Please Note: Errors and Omissions May Exist.
Contact the VTrans Mapping Section with questions or concerns.

DISTRICT	TOWN	ROUTE
2	WEATHERSFIELD	Min-0568



Min-0568



STRUCTURE DESCRIPTIONS

	0	1	2	3	4	5
Road Widths						
Travellane						
Roadway						
Lane Count						
Base						
Subbase						
Curves						
Grades						
Historic Projects						
Maintenance Garage						
Speed Zone						
Functional Class						
National Highway System						
Limited Access Highway						
Traffic Counters						
AADT Counts						
2014						
2013						
2012						
2011						
2010						
Crash Locations						
2014						
2013						
2012						
2011						
2010						

Historic Projects Unknown, Retreatment, Resurface, Bituminous Mix, Skinny Mix, Bituminous Seal Bituminous Concrete, Surface Treated Gravel, Cold Plane and Bituminous Concrete, Reclaimed Base and Bituminous Concrete, Concrete, Gravel	Functional Class 1 - Interstate System, 2 - Other Freeways and Expressways, 3 - Principal Arterial, 4 - Minor Arterial, 5 - Major Collector, 6 - Minor Collector	Curves Left, Right Grades grade up, grade down	Road Widths (ft) Traffic Counters (counter ID)	AADT (count) Crash Locations Fatal, Property Damage Only, Injury, Unknown Crash Type	Mileage by Functional Class By Sheet 0568 6 - minor collector 5.970	Mileage by Town By Sheet WEATHERSFIELD - S05681420 5.97 of 5.97	DISTRICT 2	TOWN WEATHERSFIELD	Date: 11/11/16 1 of 1 TWN mileage: 0.0 to 5.97	ROUTE Min-0568 ETE mileage: 1.25 to 7.22
Indicated plans available - http://vtransmap01.ad.state.vt.us/rp/cpr/D/webstore/					Page Total Mileage: 5.970 mi	Page Total Mileage: 5.97 mi				