

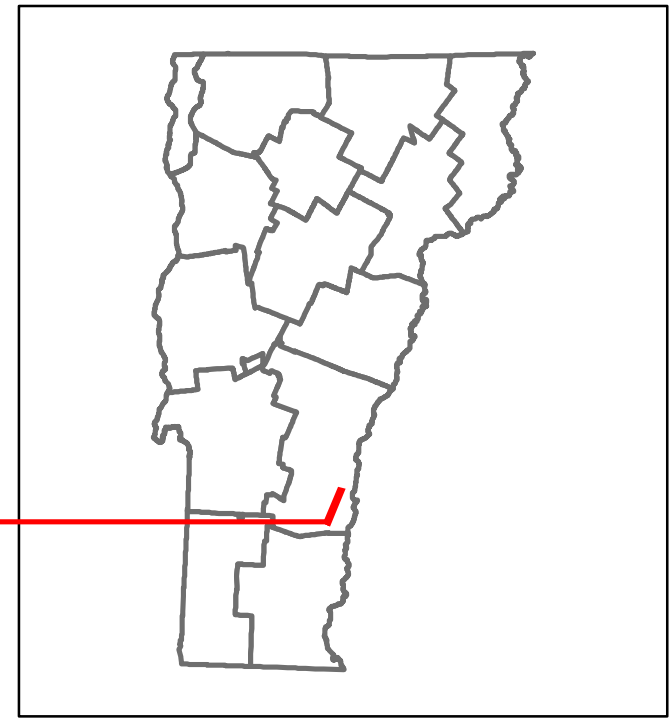


Route Log and Progress Chart


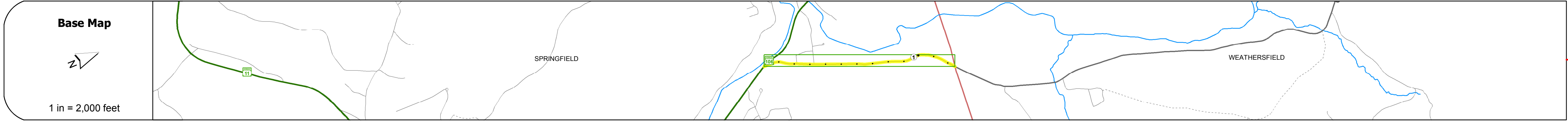
DRAFT

Please Note: Errors and Omissions May Exist.
Contact the VTrans Mapping Section with questions or concerns.

DISTRICT	TOWN	ROUTE
2	SPRINGFIELD	Min-0568



Min-0568



Road Widths	Travellane: 22 Roadway: 22 Lane Count: 2 Base: Subbase:
-------------	---

Curves	
--------	--

Grades	
--------	--

Historic Projects	
-------------------	--

Maintenance Garage	
--------------------	--

Speed Zone	
------------	--

Functional Class	6
------------------	---

National Highway System	
-------------------------	--

Limited Access Highway	
------------------------	--

Traffic Counters	♀ YVAE
------------------	-----------

AADT Counts	2014 2013 2012 2011 2010
-------------	--------------------------------------

Crash Locations	2014 2013 2012 2011 2010
-----------------	--------------------------------------

STRUCTURE DESCRIPTIONS	

Historic Projects	Functional Class	Curves	Road Widths	AADT	Mileage by Functional Class By Sheet	Mileage by Town By Sheet	DISTRICT	TOWN	Date: 11/11/16	ROUTE
<ul style="list-style-type: none"> Unknown Retreatment Resurface Bituminous Mix Skinny Mix Bituminous Seal Bituminous Concrete Surface Treated Gravel Plant Mix Reclaimed Base and Bituminous Concrete Concrete Gravel 	<ul style="list-style-type: none"> 1 - Interstate System 2 - Other 3 - Principal Arterial 4 - Minor Arterial 5 - Major Collector 6 - Minor Collector 	<ul style="list-style-type: none"> Left Right grade up grade down 	<ul style="list-style-type: none"> Traffic Counters (counter ID) 	<ul style="list-style-type: none"> Fatal Injury Property Damage Only Unknown Crash Type 	0568 6 - minor collector 1.250	SPRINGFIELD - S05681418 1.25 of 1.25	2	SPRINGFIELD	1 of 1 TWN mileage: 0.0 to 1.25	Min-0568 ETE mileage: 0.0 to 1.25
					Page Total Mileage: 1.250 mi	Page Total Mileage: 1.25 mi				