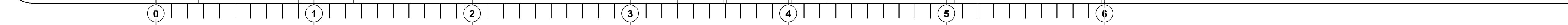
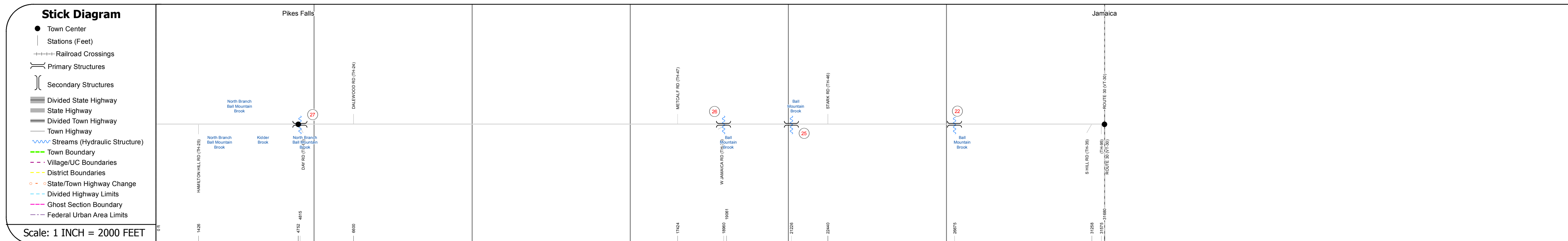
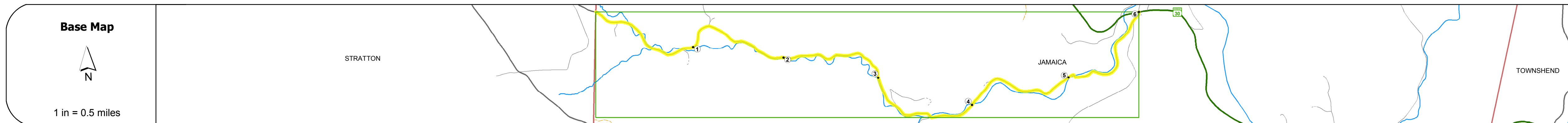


DISTRICT	TOWN	ROUTE
2	JAMAICA	Min-0536



Min-0536



Road Widths	Travellane	22	23	24	25	26	27
Roadway	22	23	24	25	26	27	
Lane Count							
Base							
Subbase							

Curves							
---------------	--	--	--	--	--	--	--

Grades							
---------------	--	--	--	--	--	--	--

Historic Projects							
--------------------------	--	--	--	--	--	--	--

Maintenance Garage							
---------------------------	--	--	--	--	--	--	--

Speed Zone							
-------------------	--	--	--	--	--	--	--

Functional Class							
-------------------------	--	--	--	--	--	--	--

National Highway System							
--------------------------------	--	--	--	--	--	--	--

Limited Access Highway							
-------------------------------	--	--	--	--	--	--	--

Traffic Counters	XXBA						
-------------------------	------	--	--	--	--	--	--

AADT Counts	2014						
	2013						
	2012						
	2011						
	2010						

Crash Locations	2014						
	2013						
	2012						
	2011						
	2010						

STRUCTURE DESCRIPTIONS

Bridge 27:
Stringer/multi-beam or girder - 1936
Structure No. 101309002713091
Length: 57'
Width: 27.8'
Facility Carried: C2001
Bridge Type: ROLLED BEAM
Features Intersected: N. BR. BALL MT. BROOK
Surface: Bituminous
Maintenance/Ownership: Town

Bridge 26:
Stringer/multi-beam or girder - 1982
Structure No. 101309002613091
Length: 80'
Width: 27.0'
Facility Carried: C2001
Bridge Type: ROLLED BEAM
Features Intersected: BALL MTN. BROOK
Maintenance/Ownership: Town

Bridge 25:
Stringer/multi-beam or girder - 1978
Structure No. 101309002513091
Length: 78'
Width: 22.6'
Facility Carried: C2001
Bridge Type: ROLLED BEAM
Features Intersected: BALL MTN. BROOK
Maintenance/Ownership: Town

Bridge 22:
Stringer/multi-beam or girder - 1939
Structure No. 101309002213091
Length: 59'
Width: 25.1'
Facility Carried: C2001
Bridge Type: ROLLED BEAM
Features Intersected: BALL MTN. BROOK
Maintenance/Ownership: Town

Historic Projects <ul style="list-style-type: none"> Unknown Bituminous Concrete Retreatment Resurface Bituminous Mix Skippy Mix Bituminous Seal 	Functional Class <ul style="list-style-type: none"> 1 - Interstate System 2 - Other Freeways and Expressways 3 - Principal Arterial 4 - Minor Arterial 5 - Major Collector 6 - Minor Collector 	Curves <ul style="list-style-type: none"> Left Right 	Road Widths (ft)	AADT (count)	Mileage by Functional Class By Sheet 0536 6 - minor collector 6.000	Mileage by Town By Sheet JAMAICA - S05361309 6.0 of 6.0	DISTRICT 2	TOWN JAMAICA	Date: 11/11/16	ROUTE Min-0536 ETE mileage: 0.0 to 6.0
Grades <ul style="list-style-type: none"> grade up grade down 	Traffic Counters (counter ID)	Crash Locations <ul style="list-style-type: none"> Fatal Property Damage Only Injury Unknown Crash Type 	Speed Zones 25 30 35 40 45 50 55 60 65	Page Total Mileage: 6.000 mi	Page Total Mileage: 6.0 mi	1 of 1 TWN mileage: 0.0 to 6.0				