

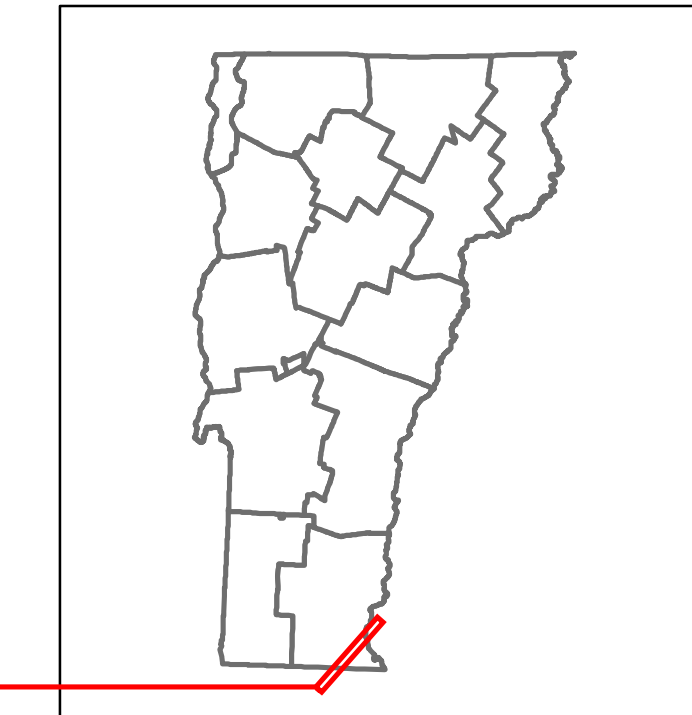


Route Log and Progress Chart

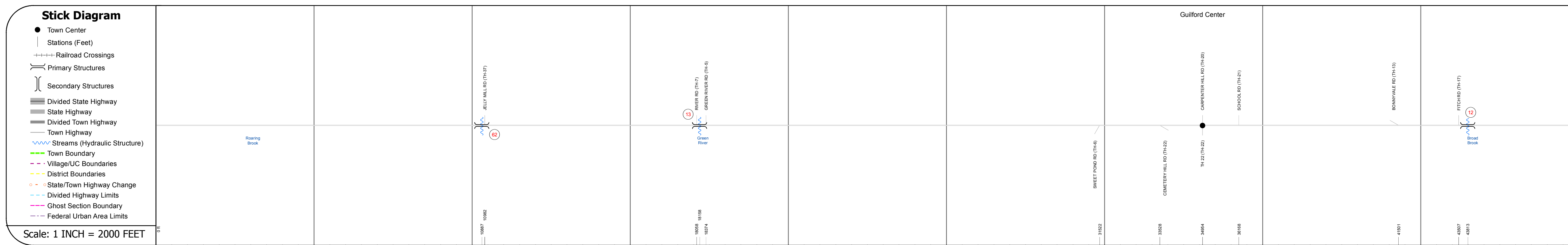
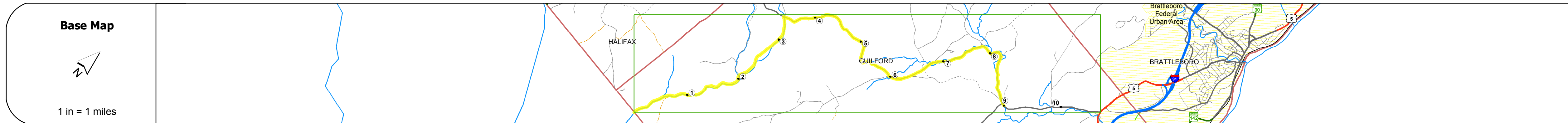
DRAFT

Please Note: Errors and Omissions May Exist.
Contact the VTrans Mapping Section with questions or concerns.

DISTRICT	TOWN	ROUTE
2	GUILFORD	Min-0508



Min-0508



	0	1	2	3	4	5	6	7	8	9
Road Widths										
Travellane										
Roadway										
Lane Count										
Base										
Subbase										
Curves										
Grades										
Historic Projects										
Maintenance Garage										
Speed Zone										
Functional Class					6					
National Highway System										
Limited Access Highway										
Traffic Counters										
AA DT Counts	2014									
	2013									
	2012									
	2011									
	2010									
Crash Locations	2014									
	2013									
	2012									
	2011									
	2010									

STRUCTURE DESCRIPTIONS

Bridge 62:
Stringer/multi-beam or girder - 1939
Structure No: 101307006213071
Length: 50'
Width: 24.0'
Facility Carried: C3007
Bridge Type: ROLLED BEAM
Features Intersected: ROARING BROOK
Maintenance/Ownership: Town

Bridge 13:
Truss - thru - 1870
Structure No: 101307001313071
Length: 107'
Height: 9.42'
Width: 14.8'
Weight Limit: 04
Facility Carried: C2001
Bridge Type: TOWN LATTICE COV BR
Features Intersected: GREEN RIVER
1
Covered: GREEN RIVER
Surface: Timber
Maintenance/Ownership: Town

Bridge 12:
Stringer/multi-beam or girder - 1939
Structure No: 101307001213071
Length: 90'
Width: 20.8'
Facility Carried: C2001
Bridge Type: ROLLED BEAM
Features Intersected: BROAD BROOK
Surface: Bituminous
Maintenance/Ownership: Town

Historic Projects Unknown, Bituminous Concrete, Surface Treated, Retreatment, Bituminous Macadam, Gravel, Resurface, Cold Plane and Plant Mix, Bituminous Concrete, Reclaimed Base and Bituminous Concrete, Skiny Mix, Concrete, Bituminous Seal, Gravel.	Functional Class 1- Interstate System, 2- Other Freeways and Expressways, 3- Principal Arterial, 4- Minor Arterial, 5- Major Collector, 6- Minor Collector.	Curves Left (degrees), Right (degrees).	Road Widths (ft)	Traffic Counters (counter ID)	AA DT (count)	Crash Locations Fatal, Property Damage Only, Injury, Unknown Crash Type.	Mileage by Functional Class By Sheet 0508 6 - minor collector 9.000	Mileage by Town By Sheet GUILFORD - S05081307 9.0 of 10.69	DISTRICT 2	TOWN GUILFORD	Date: 11/11/16	ROUTE Min-0508
Speed Zones 25, 30, 35, 40, 45, 50, 55, 60, 65							Page Total Mileage: 9.000 mi		Page Total Mileage: 9.0 mi		1 of 2 TWN mileage: 0.0 to 9.0	ETE mileage: 0.0 to 9.0