Route Log and Progress Chart

DRAFT

Please Note: Errors and Omissions May Exist.
Contact the VTrans Mapping Section with questions or concerns.

DISTRICT	TOWN	ROUTE
8	RICHFORD	Maj-0309

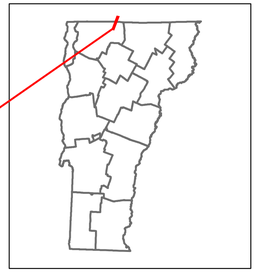

139

Base Map

1 in = 2,000 feet

Stick Diagram

- Town Center
- Stations (Feet)
- Railroad Crossings
- Primary Structures
- Secondary Structures
- Divided State Highway
- State Highway
- Divided Town Highway
- Town Highway
- Streams (Hydraulic Structure)
- Town Boundary
- Village/UC Boundaries
- District Boundaries
- State/Town Highway Change
- Divided Highway Limits
- Ghost Section Boundary
- Federal Urban Area Limits

Scale: 1 INCH = 2000 FEET

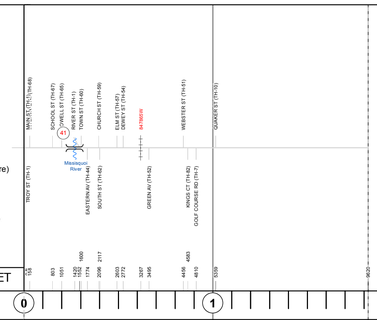

Road Widths

Travellane	34	26	34	24	28		22	
Roadway	34	26	34	24	28		22	
Lane Count						2		
Base								
Subbase								

Curves

Grades

Historic Projects



Maintenance Garage

Speed Zone

Functional Class

5

National Highway System

Limited Access Highway

Traffic Counters

F153 F150

AADT Counts

2014	4300	2200	710
2013	4600	2200	710
2012	4900	2200	710
2011	5200	2200	710
2010	5100	2200	690

Crash Locations

2014
2013
2012
2011
2010

STRUCTURE DESCRIPTIONS

Bridge 41:
Truss - thru - 1934
Structure No. 200302004106112
Length: 128'
Height: 15.42'
Width: 27.5'
Facility Carried: TR 02 FAS 302
Bridge Type: STEEL PONY TRUSS
Features Intersected: MISSISQUOI RIVER
1
Surface: Bituminous
Maintenance/Ownership: Town

Historic Projects: Unknown; Retreatment; Resurface; Bituminous Mix; Skinny Mix; Bituminous Seal; Bituminous Concrete; Bituminous Macadam; Cold Plane and Bituminous Concrete; Concrete; Gravel; Surface Treated Gravel; Plant Mix; Reclaimed Base and Bituminous Concrete

Indicated plans available - http://vtransmap01.aot.state.vt.us/rp/dpr/DIwebstore/

Functional Class: 1 - Interstate System; 2 - Other Freeways and Expressways; 3 - Principal Arterial; 4 - Minor Arterial; 5 - Major Collector; 6 - Minor Collector

Speed Zones: 25, 30, 35, 40, 45, 50, 55, 60, 65

Curves: (degrees) Left, Right

Grades: (percent) grade up, grade down

Road Widths: (ft)

Traffic Counters: (counter ID)

AADT: (count)

Crash Locations: Fatal; Injury; Property Damage Only; Unknown Crash Type

Mileage by Functional Class By Sheet

0309	5 - Major Collector	1.822

Page Total Mileage: 1.822 mi

Mileage by Town By Sheet

RICHFORD - S03090611		1.822 of 1.822

Page Total Mileage: 1.822 mi

DISTRICT	TOWN	Date: 11/11/16	ROUTE
8	RICHFORD	1 of 1 TWN mileage: 0.0 to 1.822	Maj-0309 ETE mileage: 0.0 to 1.822