

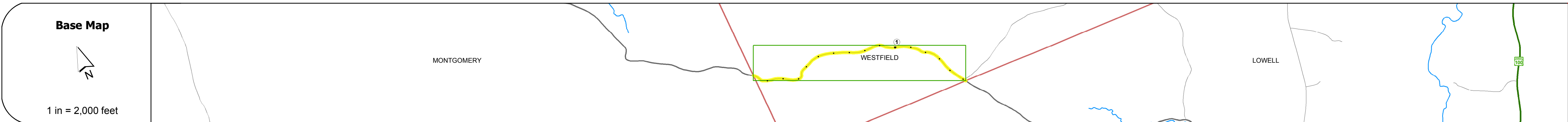

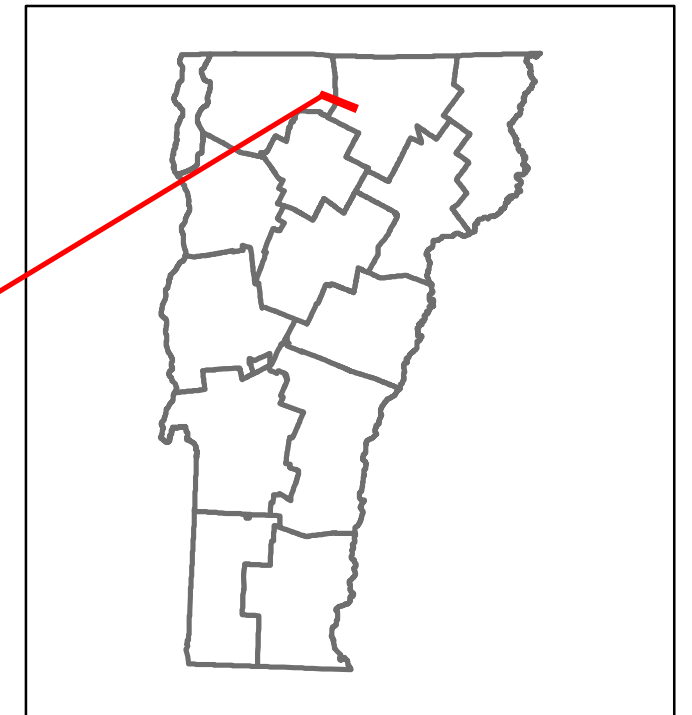


# Route Log and Progress Chart

**DRAFT**

Please Note: Errors and Omissions May Exist.  
Contact the VTrans Mapping Section with questions or concerns.

DISTRICT	TOWN	ROUTE
9	WESTFIELD	Maj-0308



## STRUCTURE DESCRIPTIONS

<b>Road Widths</b>	Travellane: 22 Roadway: 22 Lane Count: 2 Base: Subbase:
<b>Curves</b>	
<b>Grades</b>	
<b>Historic Projects</b>	0: Unknown
<b>Maintenance Garage</b>	
<b>Speed Zone</b>	
<b>Functional Class</b>	5
<b>National Highway System</b>	
<b>Limited Access Highway</b>	
<b>Traffic Counters</b>	P363
<b>AADT Counts</b>	2014: 230 2013: 210 2012: 190 2011: 170 2010: 170
<b>Crash Locations</b>	2014 2013 2012 2011 2010

<b>Historic Projects</b> Unknown, Retreatment, Resurface, Bituminous Mix, Skinny Mix, Bituminous Seal, Bituminous Concrete, Surface Treated Gravel, Cold Plane and Plant Mix, Reclaimed Base and Bituminous Concrete	<b>Functional Class</b> 1- Interstate System, 2- Other Freeways and Expressways, 3- Principal Arterial, 4- Minor Arterial, 5- Major Collector, 6- Minor Collector	<b>Curves</b> (degrees) Left, Right <b>Grades</b> (percent) grade up, grade down	<b>Road Widths</b> (ft) <b>Traffic Counters</b> (counter ID)	<b>Crash Locations</b> Fatal, Injury, Property Damage Only, Unknown Crash Type	<b>Mileage by Functional Class By Sheet</b> 0308 5 - Major collector 1.520	<b>Mileage by Town By Sheet</b> WESTFIELD - S03081018 1.52 of 1.52	<b>DISTRICT</b> 9	<b>TOWN</b> WESTFIELD	Date: 11/11/16 <b>ROUTE</b> Maj-0308 ETE mileage: 4.8 to 6.32
					<b>Speed Zones</b> 25, 30, 35, 40, 45, 50, 55, 60, 65	<b>Page Total Mileage: 1.520 mi</b>	<b>Page Total Mileage: 1.520 mi</b>	<b>1 of 1</b> TWN mileage: 0.0 to 1.52	