

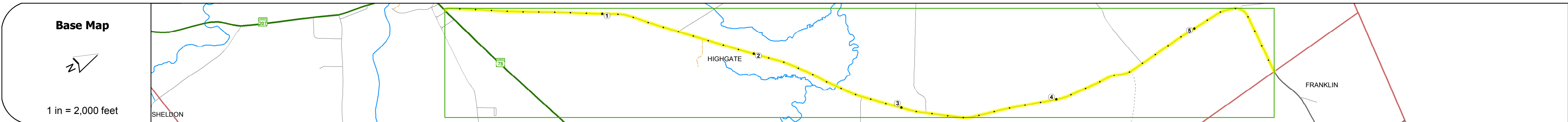
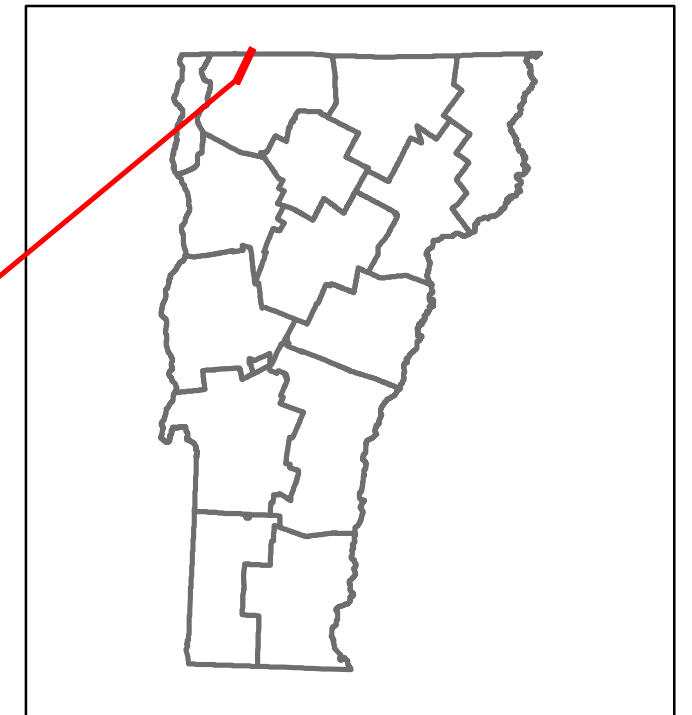


Route Log and Progress Chart

DRAFT


Please Note: Errors and Omissions May Exist.
Contact the VTrans Mapping Section with questions or concerns.

DISTRICT	TOWN	ROUTE
8	HIGHGATE	Maj-0297



Station	0	1	2	3	4	5
Travellane						
Roadway						
Lane Count						
Base						
Subbase						

Station	0	1	2	3	4	5
Curves						
Grades						



Maintenance Garage	
--------------------	--

Speed Zone	
------------	--

Functional Class	5
------------------	---

National Highway System	
-------------------------	--

Limited Access Highway	
------------------------	--

Year	2014	2013	2012	2011	2010
ADT Counts	980	1100	1200	1300	1300

Year	2014	2013	2012	2011	2010
Crash Locations					

STRUCTURE DESCRIPTIONS	

Historic Projects Unknown, Retreatment, Resurface, Bituminous Mix, Skinny Mix, Bituminous Seal Bituminous Concrete, Surface Treated Gravel, Cold Plane and Bituminous Concrete, Reclaimed Base and Bituminous Concrete, Concrete, Gravel	Functional Class 1- Interstate System, 2- Other Freeways and Expressways, 3- Principal Arterial, 4- Minor Arterial, 5- Major Collector, 6- Minor Collector	Curves Left (degrees), Right (degrees) Grades grade up (percent), grade down (percent)	Road Widths (ft) Traffic Counters (counter ID)	ADT (count)	Crash Locations Fatal, Injury, Property Damage Only, Unknown Crash Type	Mileage by Functional Class By Sheet 0297 5 - Major collector 5.780	Mileage by Town By Sheet HIGHGATE - S02970609 5.78 of 5.78	DISTRICT 8	TOWN HIGHGATE	Date: 11/11/16	ROUTE Maj-0297 ETE mileage: 0.0 to 5.78
Indicated plans available - http://vtransmap01.ad.state.vt.us/rp/cpr/D/webstor/						Page Total Mileage: 5.780 mi	Page Total Mileage: 5.78 mi	For More Information Contact - Vermont Agency of Transportation, Policy, Planning and Intermodal Development Division - Mapping Section, 1 National Life Drive, Montpelier, VT 05633-5001 Telephone: 802-828-2600.			