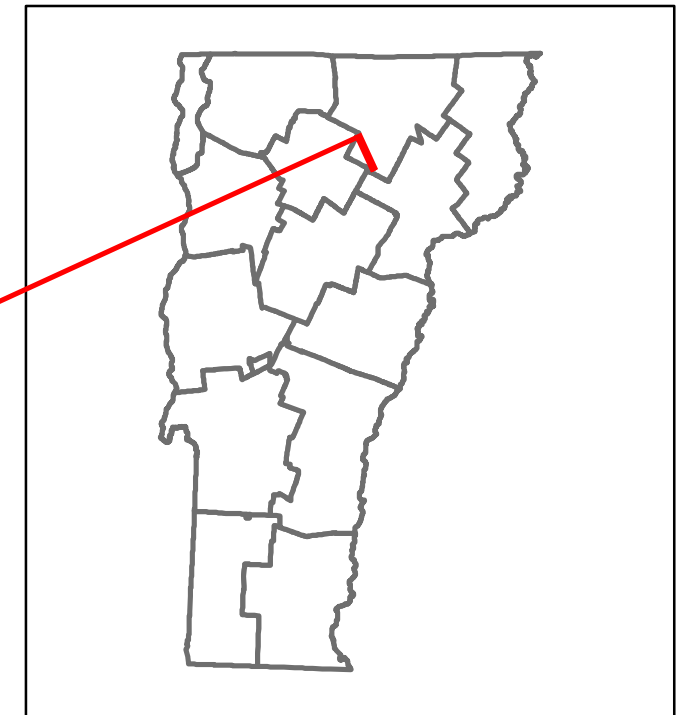
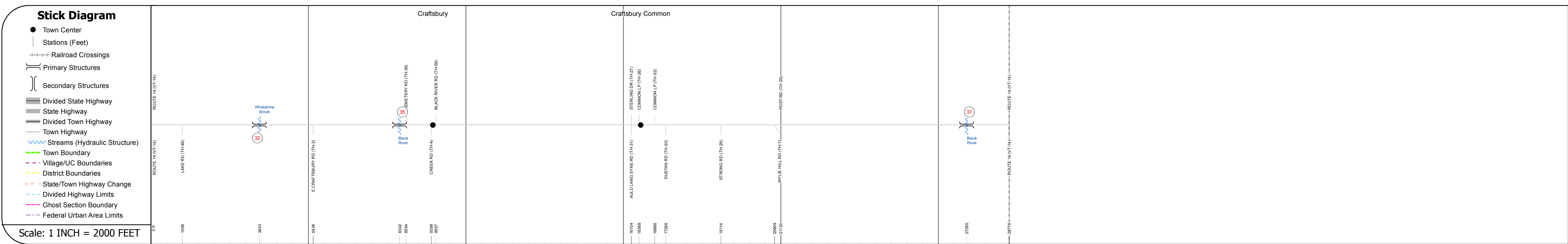
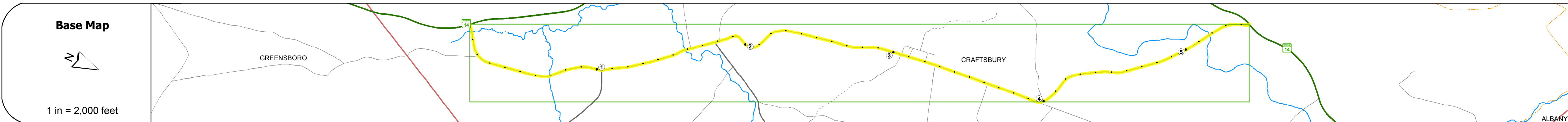


DISTRICT	TOWN	ROUTE
9	CRAFTSBURY	Maj-0253



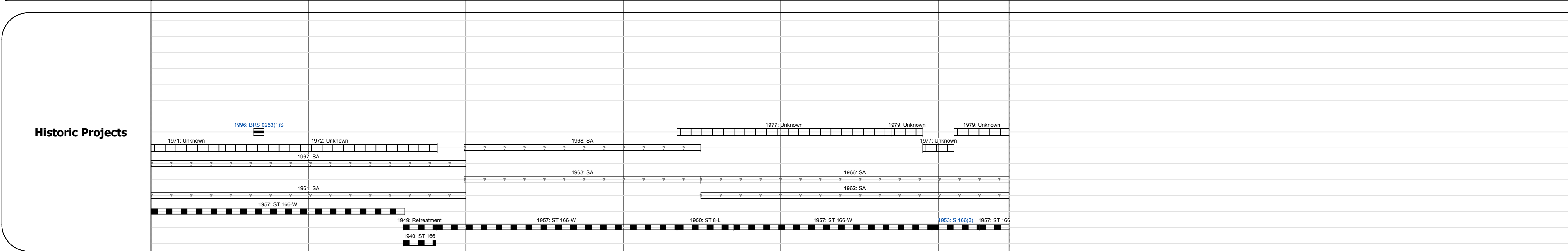
Maj-0253



Station	0	1	2	3	4	5
Travellane						
Roadway						
Lane Count						
Base						
Subbase						

Curves						
--------	--	--	--	--	--	--

Grades						
--------	--	--	--	--	--	--



Maintenance Garage						
--------------------	--	--	--	--	--	--

Speed Zone						
------------	--	--	--	--	--	--

Functional Class						
------------------	--	--	--	--	--	--

National Highway System						
-------------------------	--	--	--	--	--	--

Limited Access Highway						
------------------------	--	--	--	--	--	--

Traffic Counters						
------------------	--	--	--	--	--	--

Year	Station 0-1	Station 1-2	Station 2-3	Station 3-4	Station 4-5
2014	710	1100	800	600	240
2013	680	1100	800	600	240
2012	640	1100	800	600	250
2011	610	1100	800	600	250
2010	590	1100	800	610	260

Year	Station 0-1	Station 1-2	Station 2-3	Station 3-4	Station 4-5
2014					
2013					
2012					
2011					
2010					

STRUCTURE DESCRIPTIONS

Bridge 32:
Frame - 1995
Structure No: 200253003210062
Length: 31'
Width: 27.1'
Facility Carried: TR 01 FAS 253
Bridge Type: CONCRETE FRAME
Features Intersected: WHETSTONE BROOK
Maintenance/Ownership: Town

Bridge 35:
Tee Beam - 1939
Structure No: 200253003510062
Length: 40'
Width: 24.5'
Facility Carried: TR 01 FAS 253
Bridge Type: CONCRETE T-BEAM
Features Intersected: BLACK RIVER
Maintenance/Ownership: Town

Bridge 37:
Stringer/multi-beam or girder - 1953
Structure No: 200253003710062
Length: 89'
Width: 30.0'
Facility Carried: TR 01 FAS 253
Bridge Type: ROLLED BEAM
Features Intersected: BLACK RIVER
Surface: Bituminous
Maintenance/Ownership: Town

Historic Projects <ul style="list-style-type: none"> Unknown Retreatment Resurface Bituminous Mix Skinny Mix Bituminous Seal 	Functional Class <ul style="list-style-type: none"> 1 - Interstate System 2 - Other Freeways and Expressways 3 - Principal Arterial 4 - Minor Arterial 5 - Major Collector 6 - Minor Collector 	Curves <ul style="list-style-type: none"> Left Right 	Road Widths (ft)	AADT (count)	Mileage by Functional Class By Sheet 0253 5 - Major collector 5.450	Mileage by Town By Sheet CRAFTSBURY - S02531006 5.45 of 5.45	DISTRICT 9	TOWN CRAFTSBURY	Date: 11/11/16	ROUTE Maj-0253
Speed Zones 25 30 35 40 45 50 55 60 65	Traffic Counters (counter ID)	Grades grade up grade down	Crash Locations Fatal Injury Property Damage Only Unknown Crash Type	Page Total Mileage: 5.450 mi	Page Total Mileage: 5.45 mi	1 of 1 TWN mileage: 0.0 to 5.45	ETE mileage: 0.0 to 5.45			