Route Log and Progress Chart

DRAFT

Please Note: Errors and Omissions May Exist.
Contact the VTrans Mapping Section with questions or concerns.

DISTRICT	TOWN	ROUTE
5	MONKTON	Maj-0199

Base Map

N

1 in = 0.5 miles

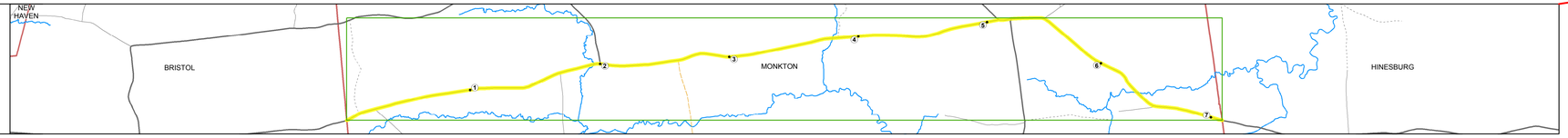

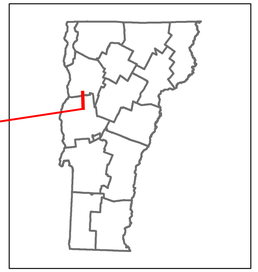

Maj-0199

Stick Diagram

- Town Center
- Stations (Feet)
- Railroad Crossings
- Primary Structures
- Secondary Structures
- Divided State Highway
- State Highway
- Divided Town Highway
- Town Highway
- Streams (Hydraulic Structure)
- Town Boundary
- Village/UC Boundaries
- District Boundaries
- State/Town Highway Change
- Divided Highway Limits
- Ghost Section Boundary
- Federal Urban Area Limits

Scale: 1 INCH = 2000 FEET

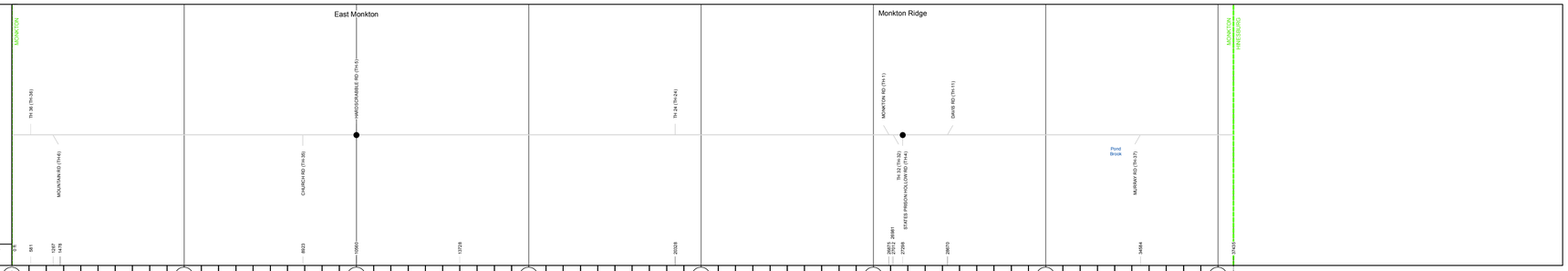

Road Widths

	0–1	1–2	2–3	3–4	4–5	5–6	6–7
Travellane	22	22	22	22	22	22	22
Roadway	22	22	22	22	22	22	22
Lane Count	2	2	2	2	2	2	2
Base							
Subbase							

Curves

Grades

Historic Projects

1987: Unknown
1986: Unknown
1982: Unknown
1986: Unknown
1973: Unknown
1986: Unknown
1986: Unknown
1986: Unknown
1988: Unknown
1974: Unknown
1986: Unknown
1947: SA
1948: SA
1949: SA
1950: SA
1951: SA
1952: SA
1953: SA
1954: SA
1956: SA

Maintenance Garage

Speed Zone

Functional Class

5

National Highway System

Limited Access Highway

Traffic Counters

A331
A326
A329
A215

AADT Counts

	0–1	1–2	2–3	3–4	4–5	5–6	6–7
2014		3000			4800	3800	
2013		2900			4800	3800	
2012		2900			4700	3800	
2011		2800			4700	3800	
2010		2900			4800	3900	

Crash Locations

2014
2013
2012
2011
2010

STRUCTURE DESCRIPTIONS

Historic Projects

- Unknown
- Retreatment
- Resurface
- Bituminous Mix
- Skinny Mix
- Bituminous Seal
- Bituminous Concrete
- Bituminous Macadam
- Cold Plane and Bituminous Concrete
- Concrete
- Gravel
- Surface Treated Gravel
- Plant Mix
- Reclaimed Base and Bituminous Concrete

Indicated plans available - http://vtransmap01.aot.state.vt.us/rp/dpr/DIwebstore/

Functional Class

- 1 - Interstate System
- 2 - Other Freeways and Expressways
- 3 - Principal Arterial
- 4 - Minor Arterial
- 5 - Major Collector
- 6 - Minor Collector

Speed Zones

SPEED LIMIT 25 | SPEED LIMIT 30 | SPEED LIMIT 35 | SPEED LIMIT 40 | SPEED LIMIT 45 | SPEED LIMIT 50 | SPEED LIMIT 55 | SPEED LIMIT 60 | SPEED LIMIT 65

Curves

(degrees) Left / Right

Grades

(percent) grade up / grade down

Road Widths

(ft)

Traffic Counters

(counter ID)

AADT

(count)

Crash Locations

- Fatal
- Injury
- Property Damage Only
- Unknown Crash Type

Mileage by Functional Class By Sheet

0199	5 - Major Collector	7.090

Page Total Mileage: 7.090 mi

Mileage by Town By Sheet

MONKTON - S01990112		7.09 of 7.09

Page Total Mileage: 7.09 mi

DISTRICT	TOWN	Date: 11/10/16	ROUTE
5	MONKTON	1 of 1 TWN mileage: 0.0 to 7.09	Maj-0199 ETE mileage: 3.68 to 10.77

For More Information Contact - Vermont Agency of Transportation, Policy, Planning and Intermodal Development Division - Mapping Section, 1 National Life Drive, Montpelier, VT 05633-5001 Telephone: 802-828-2600.