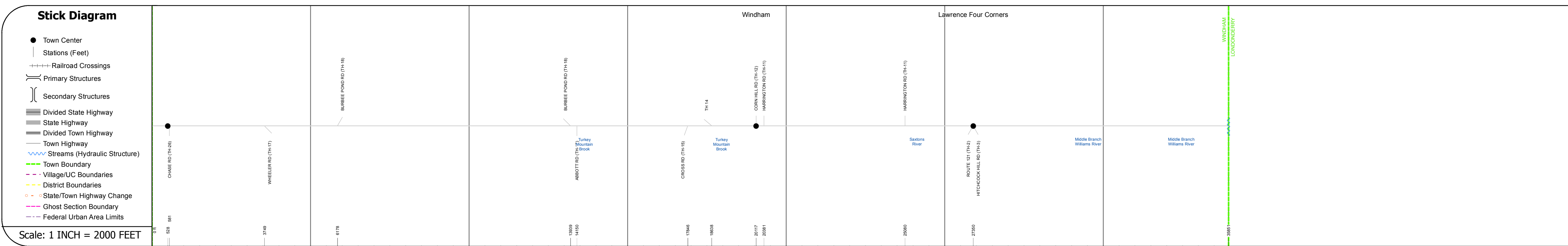
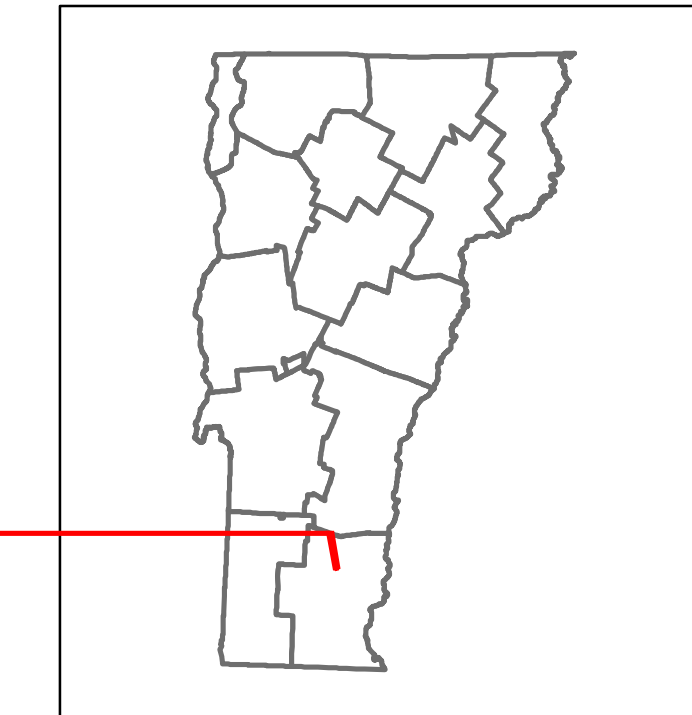


DISTRICT	TOWN	ROUTE
2	WINDHAM	Maj-0123



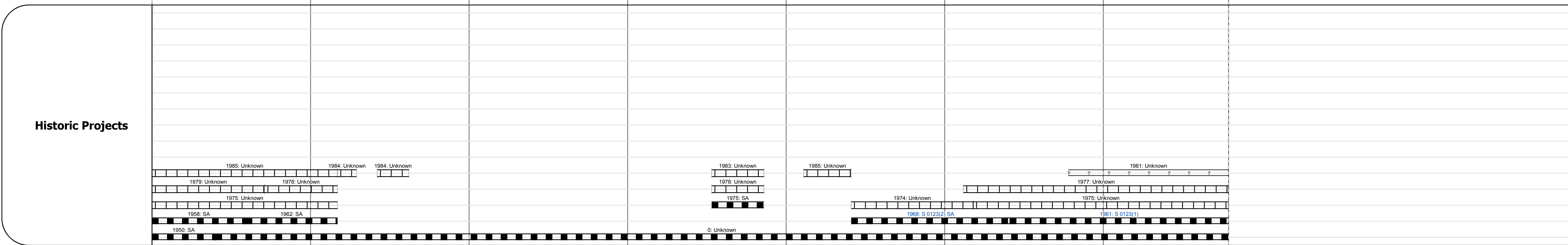
STRUCTURE DESCRIPTIONS

Bridge 10:
Slab - 1961
Structure No. 200123001013232
Length: 25'
Width: 30.7'
Facility Carried: TR 02 FAS 123
Bridge Type: CONCRETE SLAB
Features Intersected: MID. BR WILLIAMS RIVER
Surface: Bituminous
Maintenance/Ownership: Town

Road Widths	Travellane	Roadway	Lane Count	Base	Subbase
	25'	25'	2	18" Gravel	15" - 18" Gravel

Curves	11.1, 8.5, 4, 8, 3, 10, 4
--------	---------------------------

Grades	
--------	--



Maintenance Garage	
--------------------	--

Speed Zone	
------------	--

Functional Class	5
------------------	---

National Highway System	
-------------------------	--

Traffic Counters	X303, X302, X301
------------------	------------------

ADT Counts	2014: 470, 340, 490, 540; 2013: 470, 340, 480, 540; 2012: 470, 340, 470, 540; 2011: 470, 340, 460, 540; 2010: 490, 340, 460, 540
------------	--

Crash Locations	2014, 2013, 2012, 2011, 2010
-----------------	------------------------------

Historic Projects Unknown, Retreatment, Resurface, Bituminous Mix, Skinny Mix, Bituminous Seal Bituminous Concrete, Surface Treated Gravel, Cold Plane and Bituminous Concrete, Reclaimed Base and Bituminous Concrete, Concrete, Gravel	Functional Class 1- Interstate System, 2- Other Freeways and Expressways, 3- Principal Arterial, 4- Minor Arterial, 5- Major Collector, 6- Minor Collector	Curves Left (segress), Right Grades grade up, grade down	Road Widths (ft) Traffic Counters (counter ID)	ADT (count) Crash Locations Fatal, Injury, Property Damage Only, Unknown Crash Type	Mileage by Functional Class By Sheet 0123 5 - Major collector 6.790	Mileage by Town By Sheet WINDHAM - S01231323 6.79 of 6.79	DISTRICT 2	TOWN WINDHAM	Date: 11/08/16	ROUTE Maj-0123 ETE mileage: 3.11 to 9.9	
Page Total Mileage: 6.790 mi						Page Total Mileage: 6.79 mi					