Route Log and Progress Chart

DRAFT

Please Note: Errors and Omissions May Exist.
Contact the VTrans Mapping Section with questions or concerns.

DISTRICT	TOWN	ROUTE
7	BARNET	NSH-9020

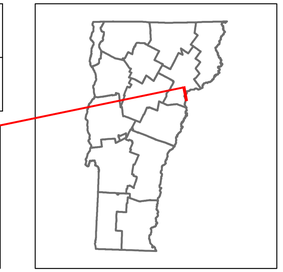

NSH-9020
Barnet
State Highway

Base Map

1 in = 2,000 feet

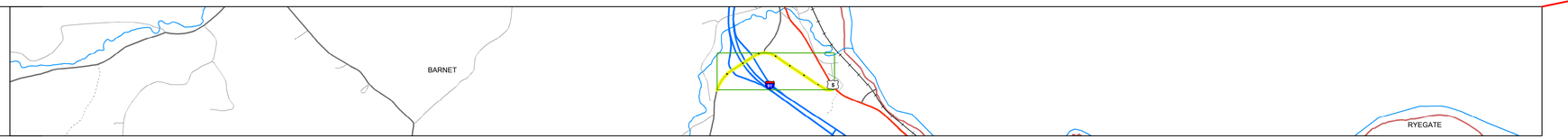

Stick Diagram

- Town Center
- Stations (Feet)
- Railroad Crossings
- Primary Structures
- Secondary Structures
- Divided State Highway
- State Highway
- Divided Town Highway
- Town Highway
- Streams (Hydraulic Structure)
- Town Boundary
- Village/UC Boundaries
- District Boundaries
- State/Town Highway Change
- Ghost Section Boundary
- Federal Urban Area Limits

Scale: 1 INCH = 2000 FEET



Road Widths

Travellane	
Roadway	
Lane Count	2
Base	3" Plant Mix
Subbase	24" Crushed Stone

Curves

5 — 10 — 20

Grades

Historic Projects

1995: STP 9439(1)S
1976: RS 0216(2)

Maintenance Garage

Speed Zone

Functional Class

5

National Highway System

Traffic Counters

AADT Counts

2014	1700 1700 1500 1300
2013	1700 1700 1300 1300
2012	1600 1600 1000 1300
2011	1700 1700 1400 1200
2010	1700 1800 1800 1100

Crash Locations

2014
2013
2012
2011
2010

STRUCTURE DESCRIPTIONS

Historic Projects: Unknown; Retreatment; Resurface; Bituminous Mix; Skinny Mix; Bituminous Seal; Bituminous Concrete; Bituminous Macadam; Cold Plane and Bituminous Concrete; Concrete; Gravel; Surface Treated Gravel; Plant Mix; Reclaimed Base and Bituminous Concrete

Functional Class: 1 - Interstate System; 2 - Other Freeways and Expressways; 3 - Principal Arterial; 4 - Minor Arterial; 5 - Major Collector; 6 - Minor Collector

Speed Zones: 25, 30, 35, 40, 45, 50, 55, 60, 65

Curves: (degrees) Left, Right

Grades: (percent) grade up, grade down

Road Widths: (ft)

Traffic Counters: (counter ID)

AADT: (count)

Crash Locations: Fatal; Injury; Property Damage Only; Unknown Crash Type

Indicated plans available - http://vtransmap01.aot.state.vt.us/rp/dpr/DIwebstore/

Mileage by Functional Class By Sheet

0216	5 - Major Collector	0.806

Page Total Mileage: 0.806 mi

Mileage by Town By Sheet

BARNET - N90200301	0.806 of 0.806

Page Total Mileage: 0.806 mi

DISTRICT	TOWN	Date: 11/08/16	ROUTE
7	BARNET	1 of 1 TWN mileage: 0.0 to 0.806	NSH-9020 ETE mileage: 0.0 to 0.806