

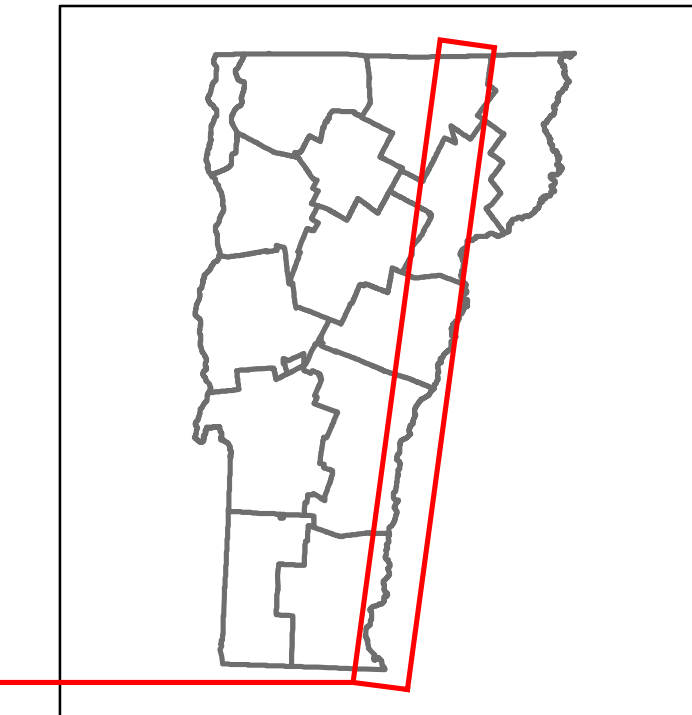


# Route Log and Progress Chart

DRAFT

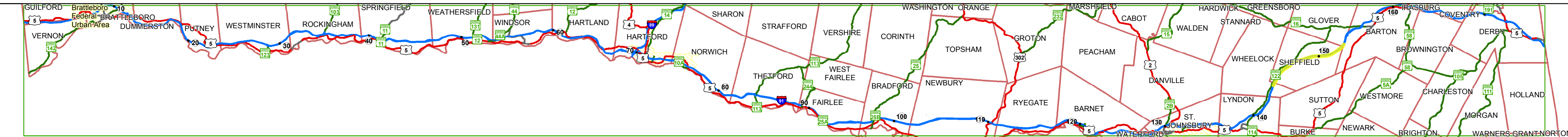
Please Note: Errors and Omissions May Exist.  
Contact the VTrans Mapping Section with questions or concerns.

DISTRICT	TOWN	ROUTE
9, 7	SHEFFIELD, WHELOCK, BARTON, GLOVER	I-91



**Base Map**

1 in = 7 miles



**Stick Diagram**

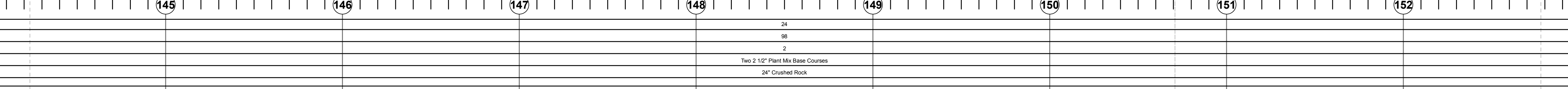
- Town Center
- Stations (Feet)
- Railroad Crossings
- Primary Structures
- Secondary Structures
- Divided State Highway
- State Highway
- Divided Town Highway
- Town Highway
- Streams (Hydraulic Structure)
- Town Boundary
- Village/UC Boundaries
- District Boundaries
- State/Town Highway Change
- Divided Highway Limits
- Ghost Section Boundary
- Federal Urban Area Limits

Scale: 1 INCH = 2000 FEET



**Road Widths**

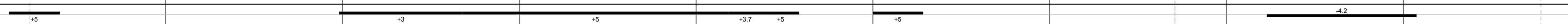
Travellane  
Roadway  
Lane Count  
Base  
Subbase



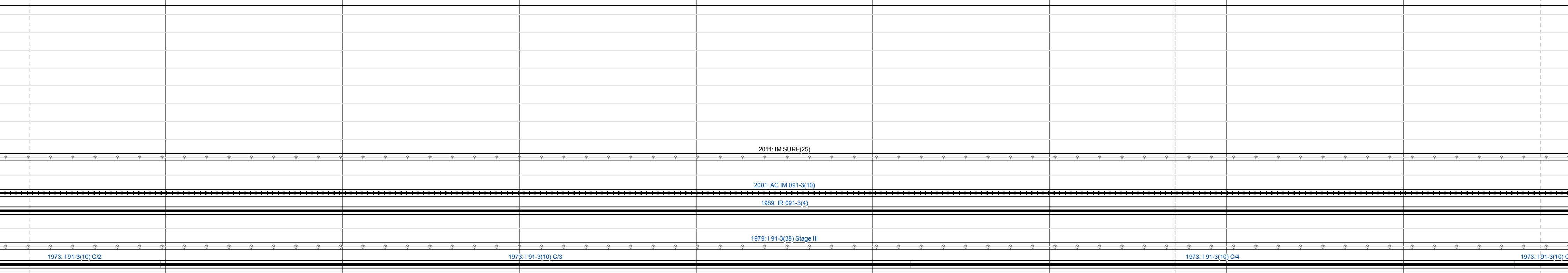
**Curves**



**Grades**




**Historic Projects**



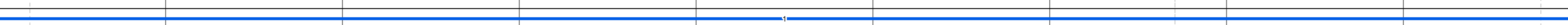
**Maintenance Garage**




**Speed Zone**




**Functional Class**




**National Highway System**



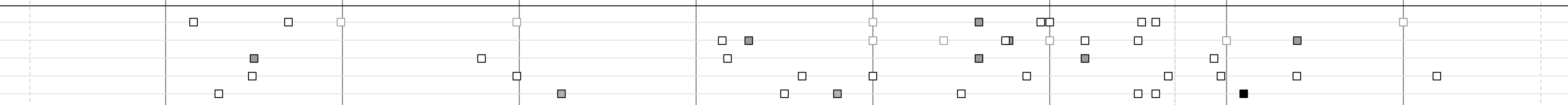
**Traffic Counters**



**AADT Counts**



**Crash Locations**



## STRUCTURE DESCRIPTIONS

**Culvert 98-2:**  
Culvert - 1973  
Structure No. 30009198-203171  
Length: 7'  
Under Clearance: 7.5'  
Facility Carried: I91  
Bridge Type: CGMPP  
Features Intersected: BROOK  
Maintenance: State

**Culvert 98-3N:**  
Culvert - 1973  
Structure No. 300091983N03121  
Length: 6'  
Under Clearance: 7.0'  
Facility Carried: I91  
Bridge Type: CGMPP  
Features Intersected: BROOK  
Maintenance: State

**Bridge 100N:**  
Stringer/multi-beam or girder - 1972  
Structure No. 200091100N03122  
Length: 145'  
Width: 39.2'  
Under Clearance: 13.67'  
Facility Carried: I 00091 ML  
Bridge Type: 3 SP CONT ROLLED BM  
Features Intersected: I 91NB OVER TH NO 1  
Surface: Bituminous  
Maintenance/Ownership: State

**Culvert 100Z:**  
Culvert - 1973  
Structure No. 300091100Z03121  
Length: 7'  
Under Clearance: 8.0'  
Facility Carried: I91  
Bridge Type: CGMPP  
Features Intersected: BROOK  
Maintenance: State

**Culvert 1004:**  
Culvert - 1973  
Structure No. 300091100403121  
Length: 7'  
Under Clearance: 7.5'  
Facility Carried: I91  
Bridge Type: CGMPP  
Features Intersected: BROOK  
Maintenance: State

**Culvert 101-N:**  
Culvert - 1973  
Structure No. 300091101N03121  
Length: 18'  
Under Clearance: 16.0'  
Facility Carried: I91  
Bridge Type: CGMPP  
Features Intersected: TH-12 UNDER I-91  
Maintenance: State

**Culvert 1012N:**  
Culvert - 1973  
Structure No. 3000911012N03121  
Length: 7'  
Under Clearance: 7.58'  
Facility Carried: I91  
Bridge Type: C.G.M.P.P.  
Features Intersected: BROOK  
Maintenance: State

<p><b>Historic Projects</b></p> <ul style="list-style-type: none"> <li>Unknown</li> <li>Bituminous Seal</li> <li>Retreatment</li> <li>Resurface</li> <li>Bituminous Mix</li> <li>Skimny Mix</li> <li>Gravel</li> <li>Surface Treated Gravel</li> <li>Plant Mix</li> <li>Reclaimed Base and Expressways</li> <li>Bituminous Concrete</li> <li>Concrete</li> </ul>	<p><b>Functional Class</b></p> <ul style="list-style-type: none"> <li>1 - Interstate System</li> <li>2 - Other</li> <li>3 - Principal Arterial</li> <li>4 - Minor Arterial</li> <li>5 - Major Collector</li> <li>6 - Minor Collector</li> </ul>	<p><b>Curves</b></p> <ul style="list-style-type: none"> <li>Left (degrees)</li> <li>Right</li> </ul>	<p><b>Road Widths</b></p> <p>(ft)</p>	<p><b>AADT</b></p> <p>(count)</p>	<p><b>Mileage by Functional Class By Sheet</b></p> <p>91-3 1 - Interstate 9.000</p>	<p><b>Mileage by Town By Sheet</b></p> <p>ETE - I091-0000 9.0 of 177.432</p>	<p><b>DISTRICT</b></p> <p>9, 7</p>	<p><b>TOWN</b></p> <p>SHEFFIELD, WHELOCK, BARTON, GLOVER</p>	<p><b>Date: 10/26/16</b></p> <p>17 of 20 TWN mileage: 144.0 to 153.0</p>	<p><b>ROUTE</b></p> <p>I-91 ETE mileage: 144.0 to 153.0</p>
--	---	--	---------------------------------------	-----------------------------------	---	--	------------------------------------	--	--	---

Indicated plans available - <http://vtransmap01.ad.state.vt.us/rp/dpr/DWebstore/>

Page Total Mileage: 9.000 mi

Page Total Mileage: 9.0 mi