

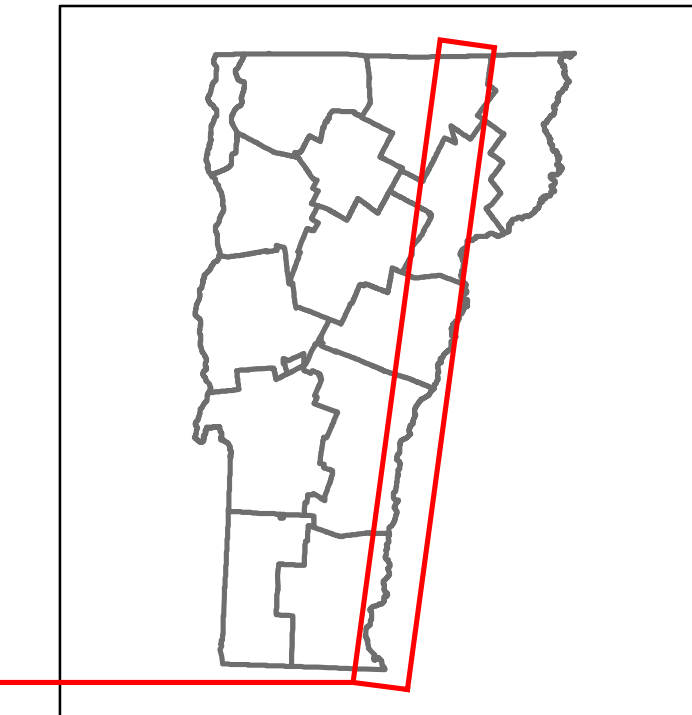


Route Log and Progress Chart

DRAFT

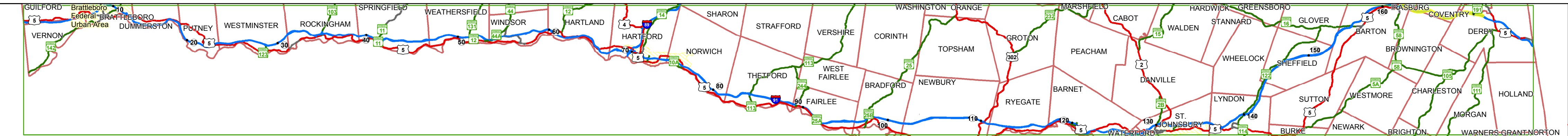
Please Note: Errors and Omissions May Exist.
Contact the VTrans Mapping Section with questions or concerns.

DISTRICT	TOWN	ROUTE
9	BROWNINGTON, COVENTRY, IRASBURG, DERBY	I-91



Base Map

1 in = 7 miles



Stick Diagram

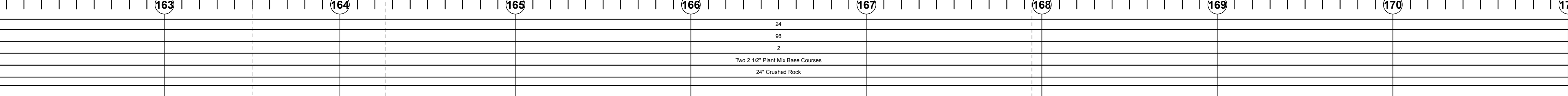
- Town Center
- Stations (Feet)
- Railroad Crossings
- Primary Structures
- Secondary Structures
- Divided State Highway
- State Highway
- Divided Town Highway
- Town Highway
- Streams (Hydraulic Structure)
- Town Boundary
- Village/UC Boundaries
- District Boundaries
- State/Town Highway Change
- Divided Highway Limits
- Ghost Section Boundary
- Federal Urban Area Limits

Scale: 1 INCH = 2000 FEET




Road Widths

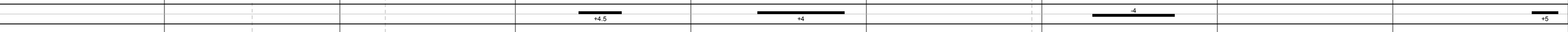
Travellane
Roadway
Lane Count
Base
Subbase



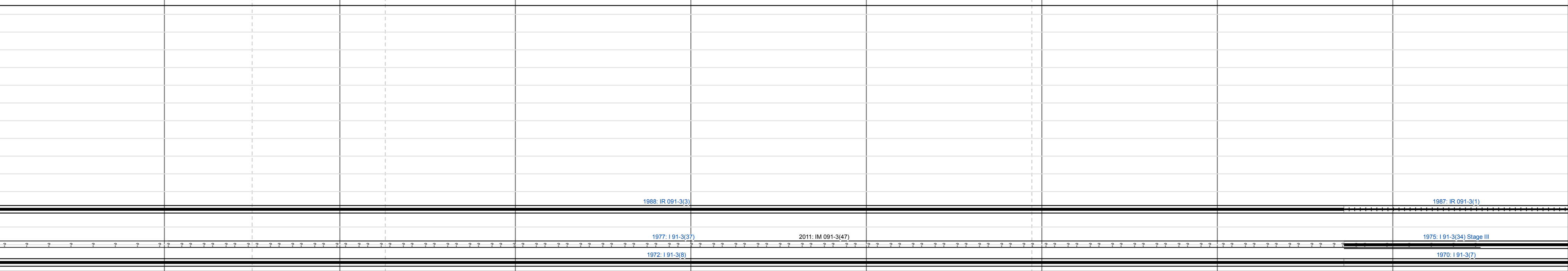
Curves




Grades




Historic Projects



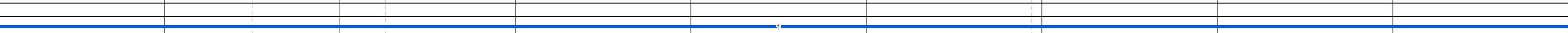
Maintenance Garage




Speed Zone




Functional Class



National Highway System




Traffic Counters



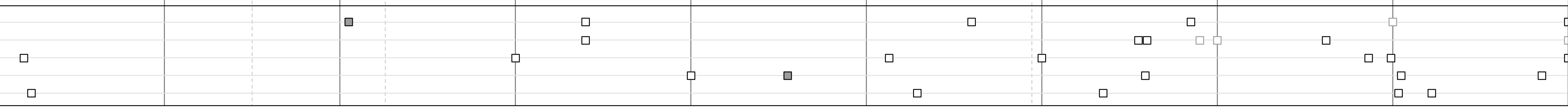
AADT Counts

2014
2013
2012
2011
2010



Crash Locations

2014
2013
2012
2011
2010



STRUCTURE DESCRIPTIONS

Bridge 107S:
Stringer/multi-beam or girder - 1971
Structure No: 200091107S10112
Length: 447'
Width: 39.4'
Under Clearance: 26.08'
Facility Carried: I 00091 ML
Bridge Type: SSP CONT WGRBM APPR
Features Intersected: TH38 + CRLRR + BARTON RV
Surface: Bituminous
Maintenance/Ownership: State

Culvert 107-1:
Culvert - 1972
Structure No: 300091107110111
Length: 6'
Under Clearance: 6.0'
Facility Carried: I91
Bridge Type: A.C.C.M.P.
Features Intersected: SWAMP DRAIN
Maintenance: State

Culvert 107-3:
Culvert - 1972
Structure No: 300091107310031
Length: 8'
Under Clearance: 8.5'
Facility Carried: I91
Bridge Type: MULTIPLATE PIPE
Features Intersected: TROUT BROOK
Maintenance: State

Bridge D08S:
Frame - 1971
Structure No: 201005D08S10051
Length: 124'
Width: 31.4'
Under Clearance: 18.08'
Facility Carried: TR 00TH3
Bridge Type: STEEL RIGID FRAME
Features Intersected: TH NO 3 OVER I 91
Surface: Bituminous
Maintenance/Ownership: State

Culvert 1081S:
Culvert - 1972
Structure No: 300091H81S10051
Length: 7'
Under Clearance: 5.0'
Facility Carried: I91
Bridge Type: MULTIPLATE PIPE
Features Intersected: BROOK
Maintenance: State

Culvert 1083S:
Culvert - 1972
Structure No: 300091H83S10051
Length: 13'
Under Clearance: 9.0'
Facility Carried: I91
Bridge Type: MULTIPLATE PIPE ARCH
Features Intersected: BROOK
Maintenance: State

Culvert 1088S:
Culvert - 1997
Structure No: 300091H88S10071
Length: 15'
Facility Carried: I91
Bridge Type: MULTIPLATE PIPE ARCH
Features Intersected: BROOK
Maintenance: State

Bridge 1:
Stringer/multi-beam or girder - 1970
Structure No: 201343000110072
Length: 375'
Width: 54.0'
Under Clearance: 16.0'
Facility Carried: VT 00191 SPUR
Bridge Type: SSP CONT WELDED GIR
Features Intersected: I 91 UNDER VT 191
Maintenance/Ownership: State

<p>Historic Projects</p> <ul style="list-style-type: none"> Unknown Bituminous Seal Retreatment Resurface Bituminous Mix Skimny Mix Gravel Surface Treated Gravel Plant Mix Reclaimed Base and Expressways Bituminous Concrete Concrete 	<p>Functional Class</p> <ul style="list-style-type: none"> 1 - Interstate System 2 - Other 3 - Principal Arterial 4 - Minor Arterial 5 - Major Collector 6 - Minor Collector 	<p>Curves</p> <ul style="list-style-type: none"> Left (degrees) Right 	<p>Road Widths</p> <p>(ft)</p>	<p>AADT</p> <p>(count)</p>	<p>Mileage by Functional Class By Sheet</p> <p>91-3 1 - Interstate 9.000</p>	<p>Mileage by Town By Sheet</p> <p>ETE - I091-0000S 9.0 of 177.432</p>	<p>DISTRICT</p> <p>9</p>	<p>TOWN</p> <p>BROWNINGTON, COVENTRY, IRASBURG, DERBY</p>	<p>Date: 10/27/16</p>	<p>ROUTE</p> <p>I-91</p> <p>ETE mileage: 162.0 to 171.0</p>	
<p>Indicated plans available - http://vtransmap01.aot.state.vt.us/rp/cpr/DWebstore/</p>						<p>Page Total Mileage: 9.000 mi</p>	<p>Page Total Mileage: 9.0 mi</p>	<p>19 of 20 TWN mileage: 162.0 to 171.0</p>			