

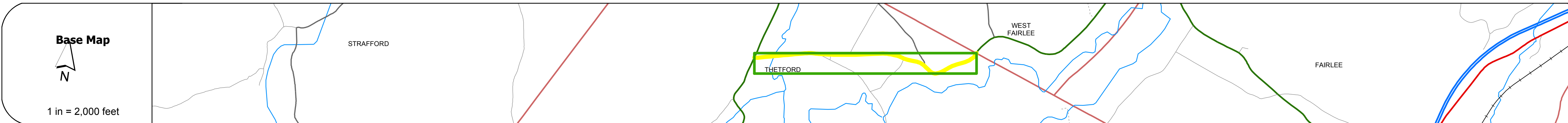
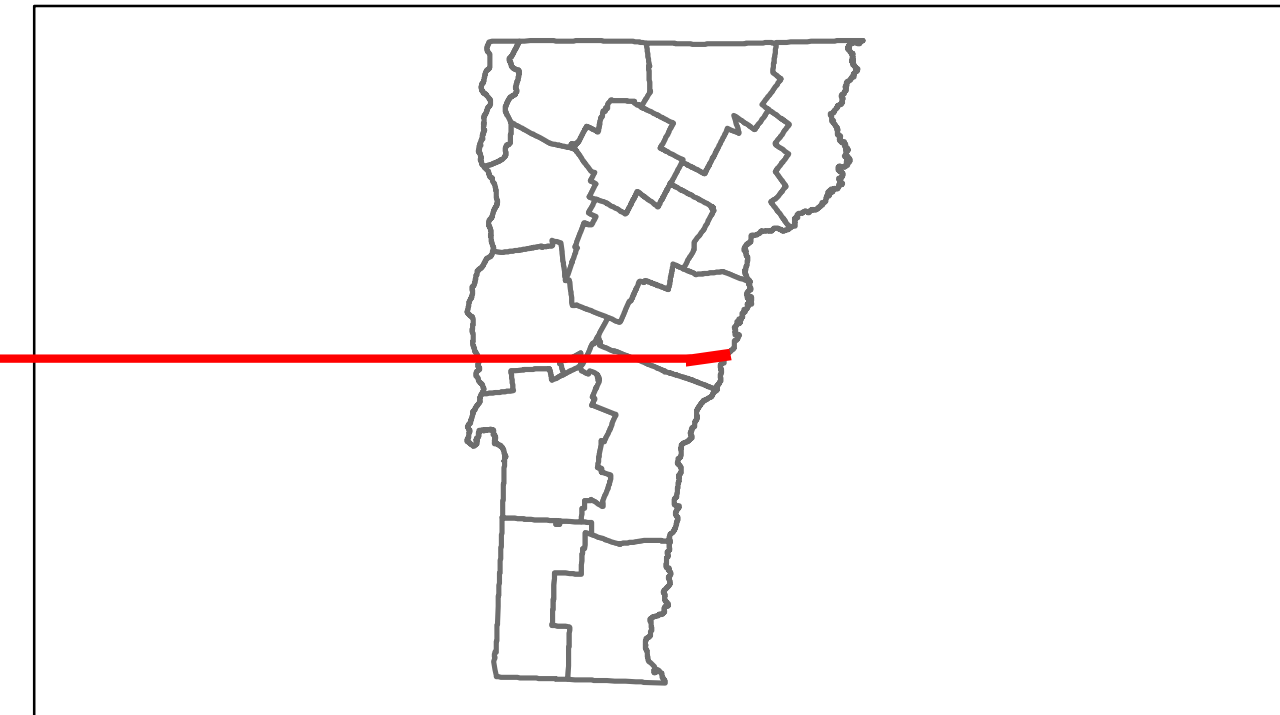


# Route Log Progress Chart

**DRAFT**







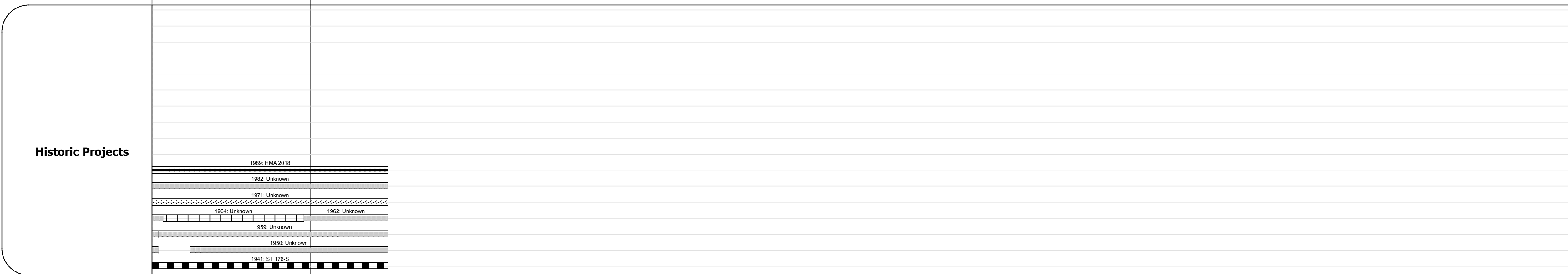



Please Note: Errors and Omissions May Exist.  
Contact the VTrans Mapping Unit with questions or concerns.

DISTRICT	TOWN	ROUTE
4	THETFORD	VT-244



## DESCRIPTION BLOCK

**Bridge 1:**  
Stringer/multi-beam or girder - 1952  
Structure No. 200178000109112  
Length: 138'  
Width: 35.0'  
Facility Carried: VT 00244 ML  
Bridge Type: 2 SP ROLLED BEAM  
Features Intersected: OMPOMPANOOCUS RIVER  
Surface: Bituminous  
Maintenance/Ownership: State



<b>Historic Projects</b> Retreatment, Resurface, Unknown, Bituminous Mix, Skippy Mix, Bituminous Seal, Bituminous Concrete, Concrete, Gravel, Surface Treated Gravel, Plant Mix, Reclaimed Base and Bituminous Concrete, Concrete	<b>Functional Class</b> 1-19, 2-19, 6-16, Speed Zones 25-65	<b>Curves</b> grade left, grade right, Grades: grade up, grade down	<b>Road Widths</b> Traffic Counters (counter ID)	<b>AADT</b> (count)	<b>Mileage by Functional Class By Sheet</b> 0178 7 - Rural - Major collector 1.489	<b>Mileage by Town By Sheet</b> THETFORD - V244-0911 1.489 of 1.489	<b>DISTRICT</b> 4	<b>TOWN</b> THETFORD	<b>Date:</b> 04/02/14	<b>ROUTE</b> VT-244
					<b>Total Mileage: 1.489 mi</b>					