

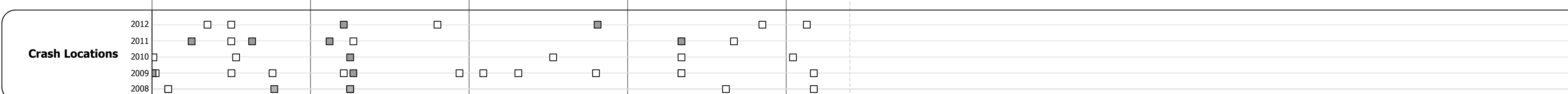




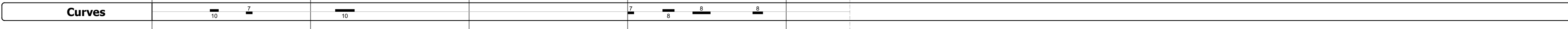
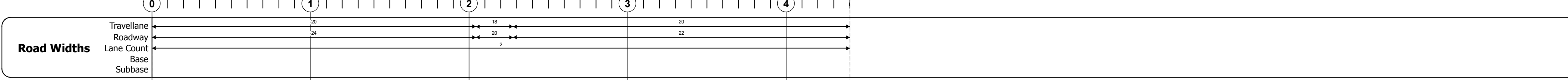

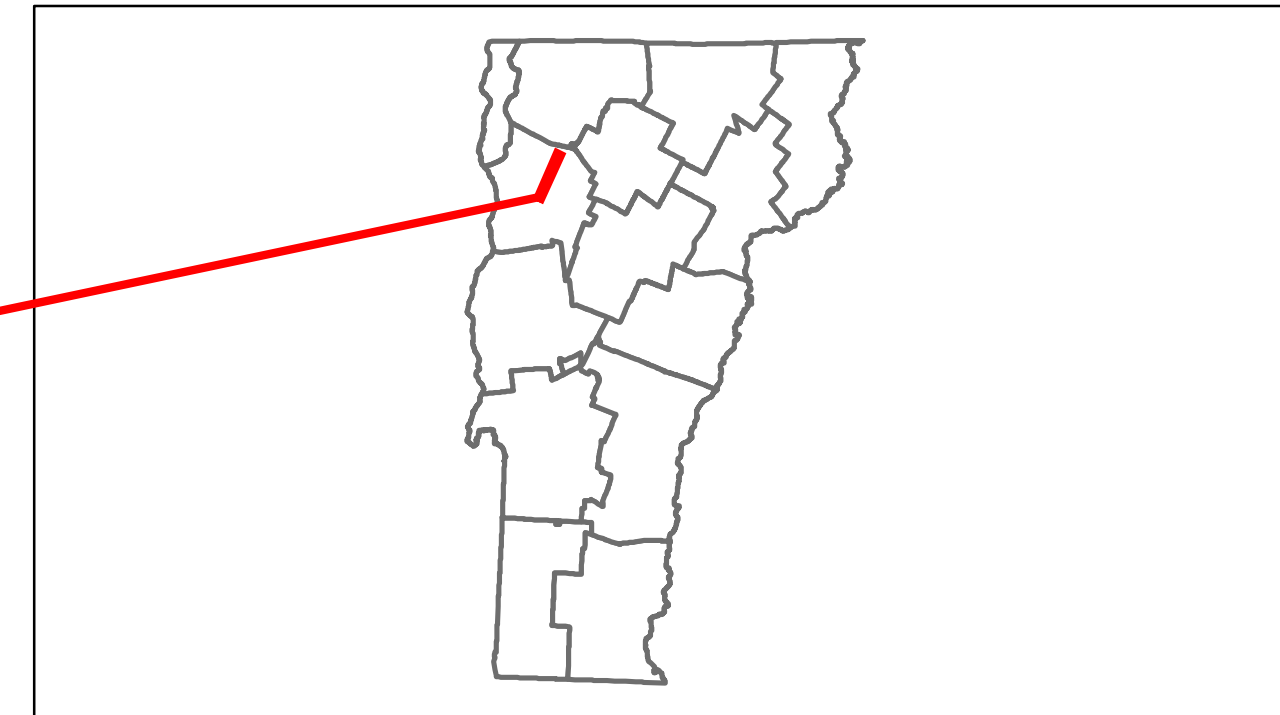


Route Log Progress Chart

DRAFT

Please Note: Errors and Omissions May Exist.
Contact the VTrans Mapping Unit with questions or concerns.

DISTRICT	TOWN	ROUTE
5	ESSEX	VT-128



DESCRIPTION BLOCK
<p>Culvert 1: Culvert - 1948 Structure No. 300229000104061 Length: 15' Under Clearance: 14.0' Facility Carried: VT128 Bridge Type: CGMPP Features Intersected: ALDER BROOK Maintenance: State</p> <p>Culvert 2: Culvert - 1919 Structure No. 300229000204061 Length: 12' Width: 22.2' Under Clearance: 4.0' Facility Carried: VT128 Bridge Type: RC BOX Features Intersected: BROOK Surface: Bituminous Maintenance: State</p> <p>Bridge 3: Stringer/multi-beam or girder - 1940 Structure No. 200229000304062 Length: 84' Width: 22.2' Facility Carried: VT 00128 ML Bridge Type: ROLLED BEAM Features Intersected: BROWNS RIVER Surface: Bituminous Maintenance/Ownership: State</p> <p>Culvert 4: Culvert - 1919 Structure No. 300229000404061 Length: 13' Under Clearance: 6.0' Facility Carried: VT128 Bridge Type: CONCRETE BOX Features Intersected: ABBEY BROOK Maintenance: State</p>

Historic Projects Retreatment, Resurface, Unknown, Bituminous Mix, Skippy Mix, Bituminous Seal, Concrete, Gravel, Surface Treated Gravel, Plant Mix, Reclaimed Base and Bituminous Concrete, Concrete	Functional Class 1, 2, 3, 4, 5, 6, 7, 8, 9, 10, 11, 12, 13, 14, 15, 16, 17, 18, 19	Curves curve left, curve right	Road Widths (ft)	AADT (count)	Mileage by Functional Class By Sheet 0229 17 - Urban - collector 4.402	Mileage by Town By Sheet ESSEX - v128-0406 4.402 of 4.402	DISTRICT 5	TOWN ESSEX	Date: 04/02/14	ROUTE VT-128 ETE mileage: 0.0 to 4.402
Crash Locations Fatal, Injury, Property Damage Only, Unknown Crash Type						Total Mileage: 4.402 mi		1 of 1 TWN mileage: 0.0 to 4.402		