Route Log Progress Chart

DRAFT

Please Note: Errors and Omissions May Exist.
Contact the VTrans Mapping Unit with questions or concerns.

DISTRICT	TOWN	ROUTE
8	MONTGOMERY	VT-118

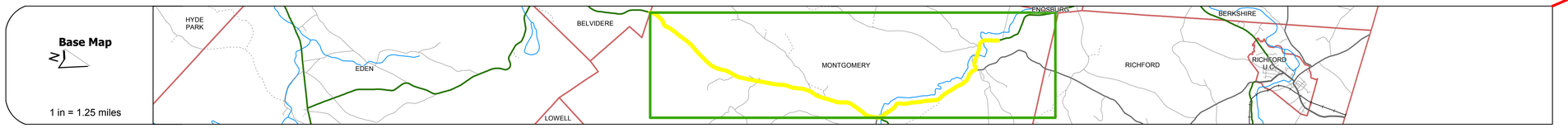

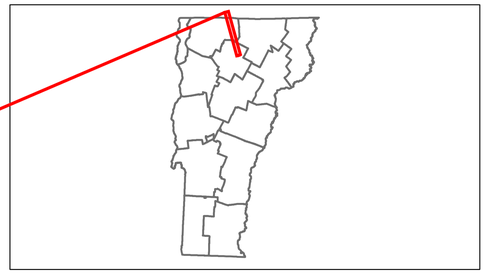

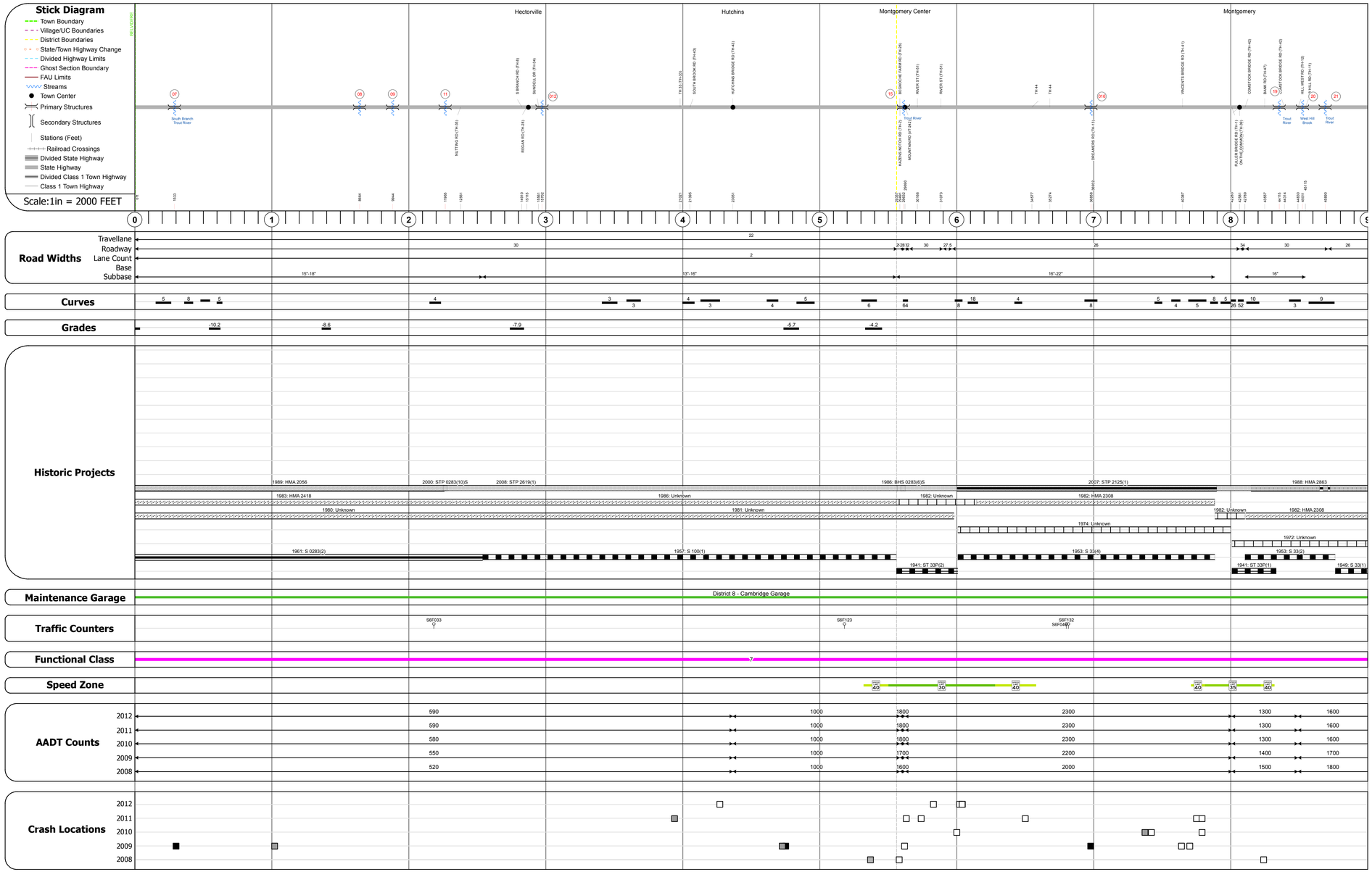

DESCRIPTION BLOCK

Culvert 7:
Culvert - 1961
Structure No. 300283000706101
Length: 12'
Under Clearance: 7.5'
Facility Carried: VT118
Bridge Type: CGMPPA
Features Intersected: SOUTH BRANCH
Maintenance: State

Culvert 8:
Culvert - 1961
Structure No. 300283000806101
Length: 6'
Under Clearance: 6.0'
Facility Carried: VT118
Bridge Type: ACCGMP
Features Intersected: BROOK
Maintenance: State

Culvert 9:
Culvert - 1961
Structure No. 300283000906101
Length: 6'
Under Clearance: 6.0'
Facility Carried: VT118
Bridge Type: ACCGMP
Features Intersected: BROOK
Maintenance: State

Bridge 11:
Stringer/multi-beam or girder - 1961
Structure No. 200283001106102
Length: 59'
Width: 31.9'
Facility Carried: VT 00118 ML
Bridge Type: ROLLED BEAM
Features Intersected: PACIFIC BROOK
Maintenance/Ownership: State

Bridge 12:
Slab - 1940
Structure No. 300283001206101
Length: 16'
Width: 30.6'
Under Clearance: 9.0'
Facility Carried: VT118
Bridge Type: CONCRETE SLAB
Features Intersected: BROOK
Surface: Bituminous
Maintenance: State

Bridge 15:
Slab - 1997
Structure No. 200283001506102
Length: 54'
Width: 33.0'
Facility Carried: VT 00118 ML
Bridge Type: PRESTRESSED SLAB
Features Intersected: TROUT RIVER
Surface: Bituminous
Maintenance/Ownership: State

Culvert 16:
Culvert - 1953
Structure No. 300283001606101
Length: 9'
Under Clearance: 6.0'
Facility Carried: VT118
Bridge Type: MULTI PLATE PIPE
Features Intersected: BROOK
Maintenance: State

Bridge 19:
Stringer/multi-beam or girder - 1953
Structure No. 200283001906102
Length: 177'
Width: 30.0'
Facility Carried: VT 00118 ML
Bridge Type: 3 SP ROLLED BEAM
Features Intersected: TROUT RIVER
Surface: Bituminous
Maintenance/Ownership: State

Bridge 20:
Stringer/multi-beam or girder - 1953
Structure No. 200283002006102
Length: 127'
Width: 30.0'
Facility Carried: VT 00118 ML
Bridge Type: 3 SP ROLLED BEAM
Features Intersected: WEST HILL BROOK
Surface: Bituminous
Maintenance/Ownership: State

Bridge 21:
Stringer/multi-beam or girder - 1953
Structure No. 200283002106102
Length: 187'
Width: 31.1'
Facility Carried: VT 00118 ML
Bridge Type: 3 SP ROLLED BEAM
Features Intersected: TROUT RIVER
Surface: Bituminous
Maintenance/Ownership: State

Historic Projects: Retreatment, Resurface, Unknown, Bituminous Mix, Skinny Mix, Bituminous Seal, Bituminous Concrete, Bituminous Macadam, Cold Plane and Bituminous Concrete, Concrete, Gravel, Surface Treated Gravel, Plant Mix, Reclaimed Base and Bituminous Concrete

Functional Class: 1, 2, 6, 7, 8, 11, 12, 14, 16, 17, 19

Speed Zones: 25, 30, 35, 40, 45, 50, 55, 60, 65

Curves: curve left, curve right

Grades: grade up, grade down

Road Widths (ft)

Traffic Counters (counter ID)

AADT (count)

Crash Locations: Fatal, Injury, Property Damage Only, Unknown Crash Type

Mileage by Functional Class By Sheet

0283	7 - Rural - Major Collector	9.000

Total Mileage: 9.000 mi

Mileage by Town By Sheet

MONTGOMERY - V118-0610	9.0 of 10.498

Total Mileage: 9.0 mi

DISTRICT	TOWN	Date: 04/02/14	ROUTE
8	MONTGOMERY	1 of 2 TWN mileage: 0.0 to 9.0	VT-118 ETE mileage: 8.986 to 17.986