

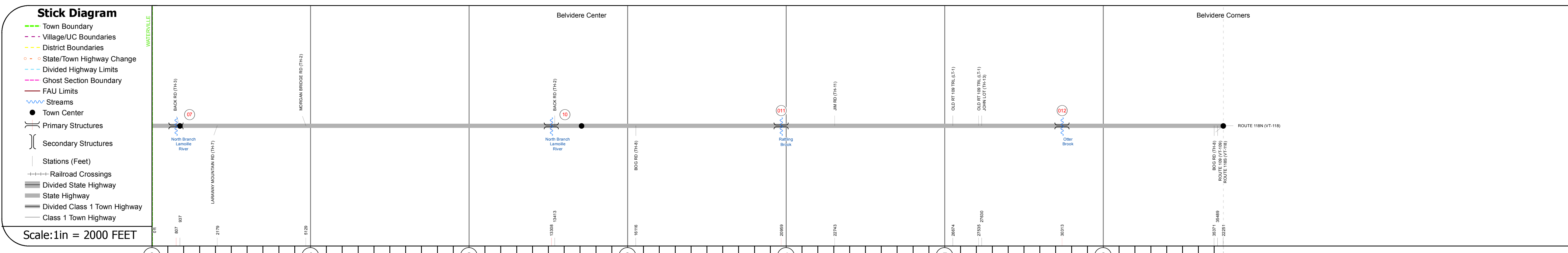

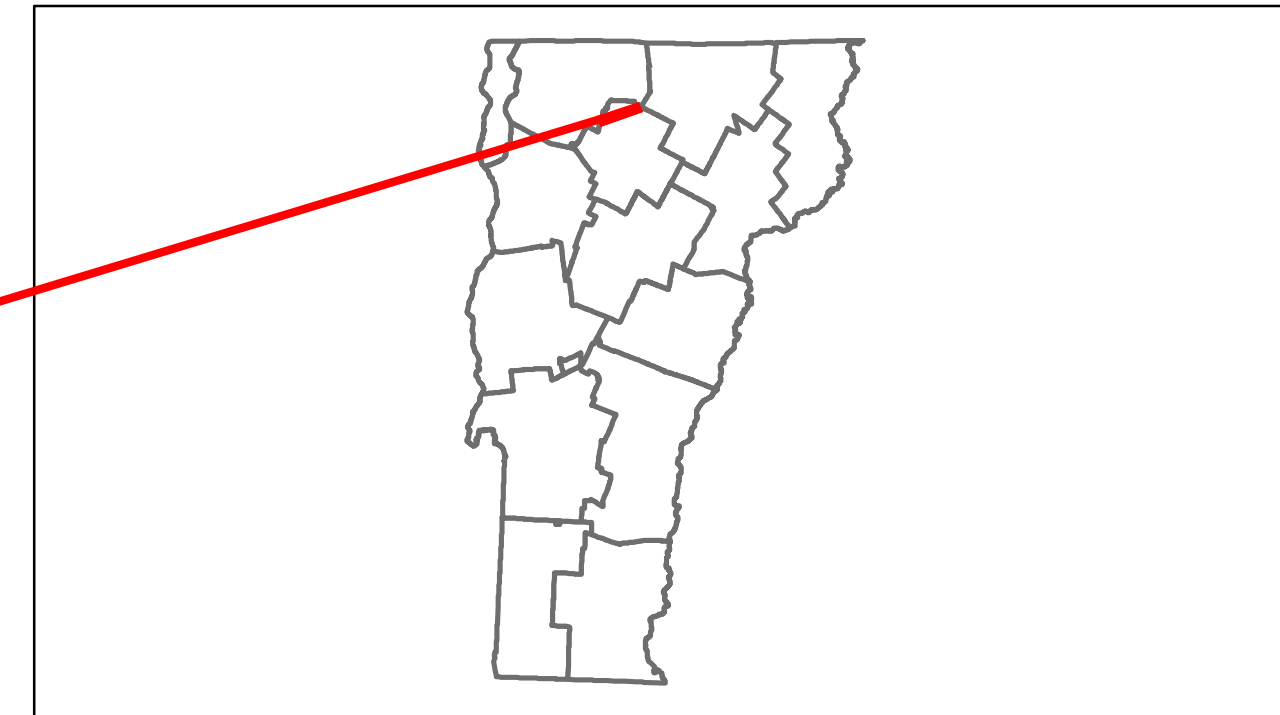


Route Log Progress Chart

DRAFT


Please Note: Errors and Omissions May Exist.
Contact the VTrans Mapping Unit with questions or concerns.

DISTRICT	TOWN	ROUTE
8	BELVIDERE	VT-109



Travellane	Roadway	Lane Count	Base	Subbase
		20		
		26		
		2		
			18" Gravel	
				4" Reclaimed Existing Pavement

Curves	Grades
6, 10, 5, 5, 3, 3, 6, 30', 6, 5, 5, 14, 6, 6, 4.45', 12.30', 5.30', 6, 4.30', 6, 2.30', 6, 4	+10.0, +5.4, -2.4, +8.2, -5.7, -8.8



Maintenance Garage: District 8 - Cambridge Garage

Traffic Counters: SKL100

Functional Class: 7

Speed Zone: 20, 30, 35

Year	Station 0.000	Station 1.000	Station 2.000	Station 3.000	Station 4.000	Station 5.000	Station 6.000	Station 6.758
2012	850		360					430
2011	850		390					470
2010	840		420					500
2009	900		450					520
2008	950		470					530

Year	Station 0.000	Station 1.000	Station 2.000	Station 3.000	Station 4.000	Station 5.000	Station 6.000	Station 6.758
2012								
2011								
2010								
2009								
2008								

DESCRIPTION BLOCK

Bridge 7:
Stringer/multi-beam or girder - 1939
Structure No. 20028200708012
Length: 84'
Width: 29.2'
Facility Carried: VT 00109 ML
Bridge Type: ROLLED BEAM
Features Intersected: N. BRANCH LAMOILLE R
Surface: Bituminous
Maintenance/Ownership: State

Bridge 10:
Tee Beam - 1930
Structure No. 200282001008012
Length: 43'
Width: 20.1'
Facility Carried: VT 00109 ML
Bridge Type: CONCRETE T-BEAM
Features Intersected: N. BRANCH LAMOILLE R
Surface: Bituminous
Maintenance/Ownership: State

Culvert 11:
Culvert - 1953
Structure No. 300282001108011
Length: 16'
Under Clearance: 12.42'
Facility Carried: VT 109
Bridge Type: RC BOX
Features Intersected: RATTLING BROOK
Maintenance: State

Culvert 12:
Culvert - 1960
Structure No. 300282001208011
Length: 11'
Under Clearance: 7.5'
Facility Carried: VT 109
Bridge Type: MULTIPLATE PIPE ARCH
Features Intersected: OTTER BROOK
Maintenance: State

Historic Projects Retreatment, Resurface, Bituminous, Unknown, Bituminous Mix, Cold Patch and Skimmy Mix, Bituminous Seal, Concrete, Gravel, Surface Treated Gravel, Plant Mix, Reclaimed Base and Bituminous Concrete	Functional Class 1, 2, 3, 4, 5, 6, 7, 8, 9, 10, 11, 12, 13, 14, 15, 16, 17, 18, 19	Curves curve left, curve right	Road Widths (ft)	Traffic Counters (counter ID)	Crash Locations Fatal, Injury, Property Damage Only, Unknown Crash Type	Mileage by Functional Class By Sheet 0282 7 - Rural - Major collector 6.758	Mileage by Town By Sheet BELVIDERE - V109-0801 6.758 of 6.758	DISTRICT 8	TOWN BELVIDERE	Date: 04/02/14	ROUTE VT-109 ETE mileage: 8.042 to 14.8
Speed Zones 25, 30, 35, 40, 45, 50, 55, 60, 65						Total Mileage: 6.758 mi	Total Mileage: 6.758 mi	1 of 1 TWN mileage: 0.0 to 6.758			