

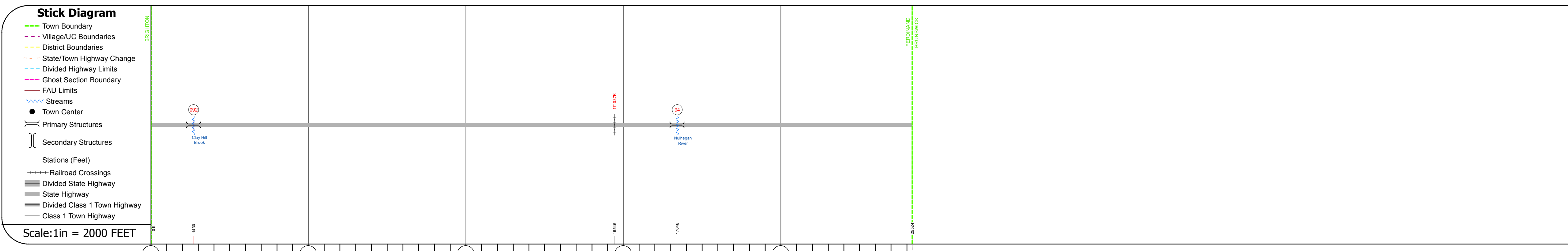
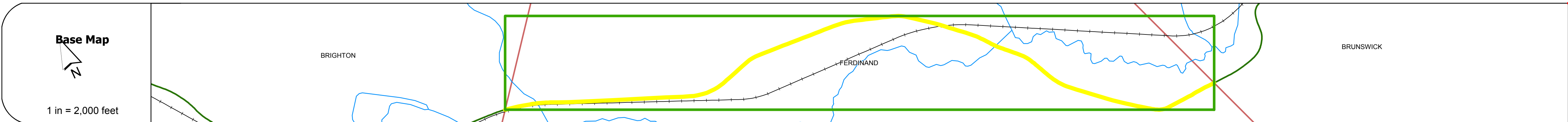
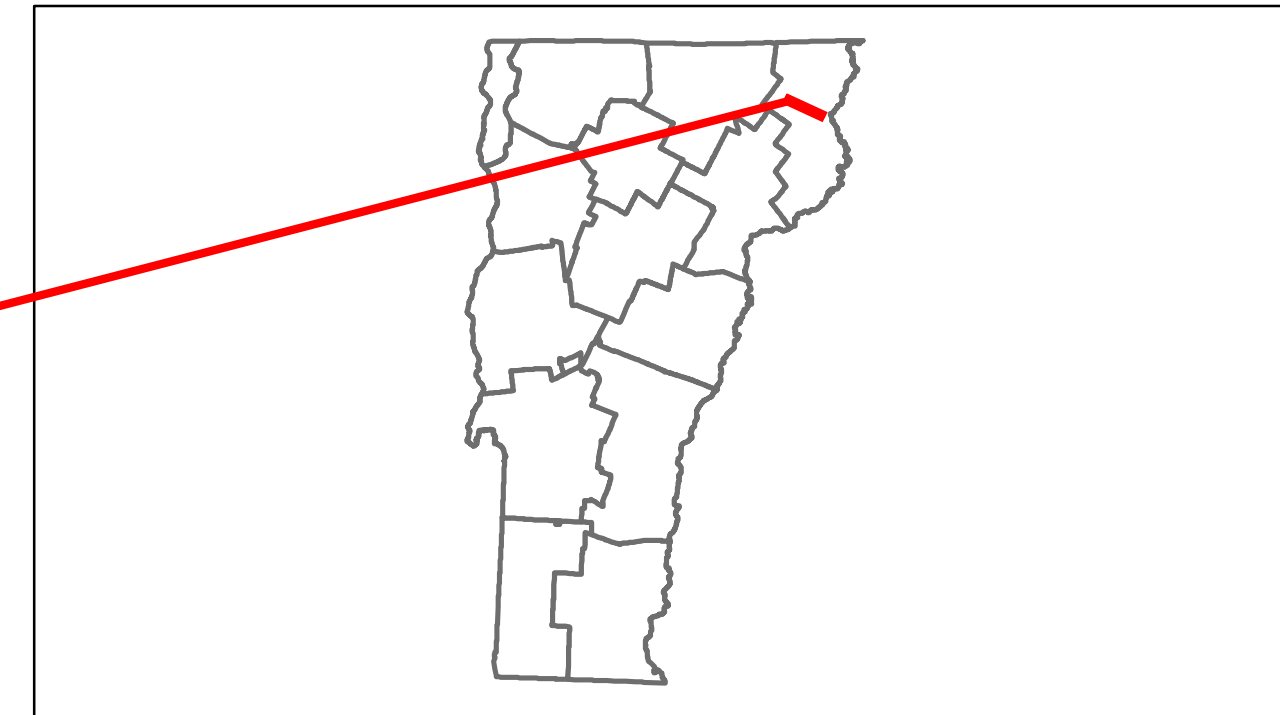


Route Log Progress Chart

DRAFT

Please Note: Errors and Omissions May Exist.
Contact the VTrans Mapping Unit with questions or concerns.

DISTRICT	TOWN	ROUTE
9	FERDINAND	VT-105



DESCRIPTION BLOCK


Culvert 92:
Culvert - 1958
Structure No. 300034009205091
Length: 15'
Under Clearance: 9.0'
Facility Carried: VT105
Bridge Type: MULTI PLATE PIPE
Features Intersected: BROOK
Maintenance: State

Bridge 94:
Stringer/multi-beam or girder - 1979
Structure No. 200034009405092
Length: 44'
Width: 33.9'
Facility Carried: VT 00105 ML
Bridge Type: ROLLED BEAM
Features Intersected: NULHEGAN RIVER
Surface: Bituminous
Maintenance/Ownership: State

Road Widths	Travellane	20	22
	Roadway	24	28
	Lane Count	2	
	Base	18'	
	Subbase		24' Gravel

Curves	3	4	4	9	10
---------------	---	---	---	---	----

Grades	+4.9	-3.4
---------------	------	------



Maintenance Garage	District 9 - Brighton Garage
---------------------------	------------------------------

Traffic Counters	Station
-------------------------	---------

Functional Class	6
-------------------------	---

Speed Zone	
-------------------	--

AADT Counts	2012	560
	2011	600
	2010	630
	2009	680
	2008	720

Crash Locations	2012	
	2011	
	2010	
	2009	
	2008	

Historic Projects Retreatment, Resurface, Unknown, Bituminous Mix, Skimpy Mix, Bituminous Seal, Bituminous Concrete, Surface Treated Gravel, Plant Mix, Reclaimed Base and Bituminous Concrete, Concrete	Functional Class 1, 2, 3, 4, 5, 6, 7, 8, 9, 10, 11, 12, 13, 14, 15, 16, 17, 18, 19	Curves curve left, curve right	Road Widths (ft)	AADT (count)	Mileage by Functional Class By Sheet 034-3 6 - Rural - Minor Arterial 4.834	Mileage by Town By Sheet FERDINAND - V105-0509 4.834 of 4.834	DISTRICT 9	TOWN FERDINAND	Date: 04/02/14	ROUTE VT-105 ETE mileage: 81.858 to 86.692
Total Mileage: 4.834 mi						Total Mileage: 4.834 mi				