

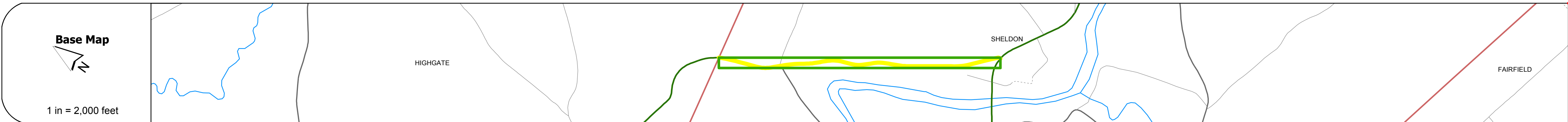
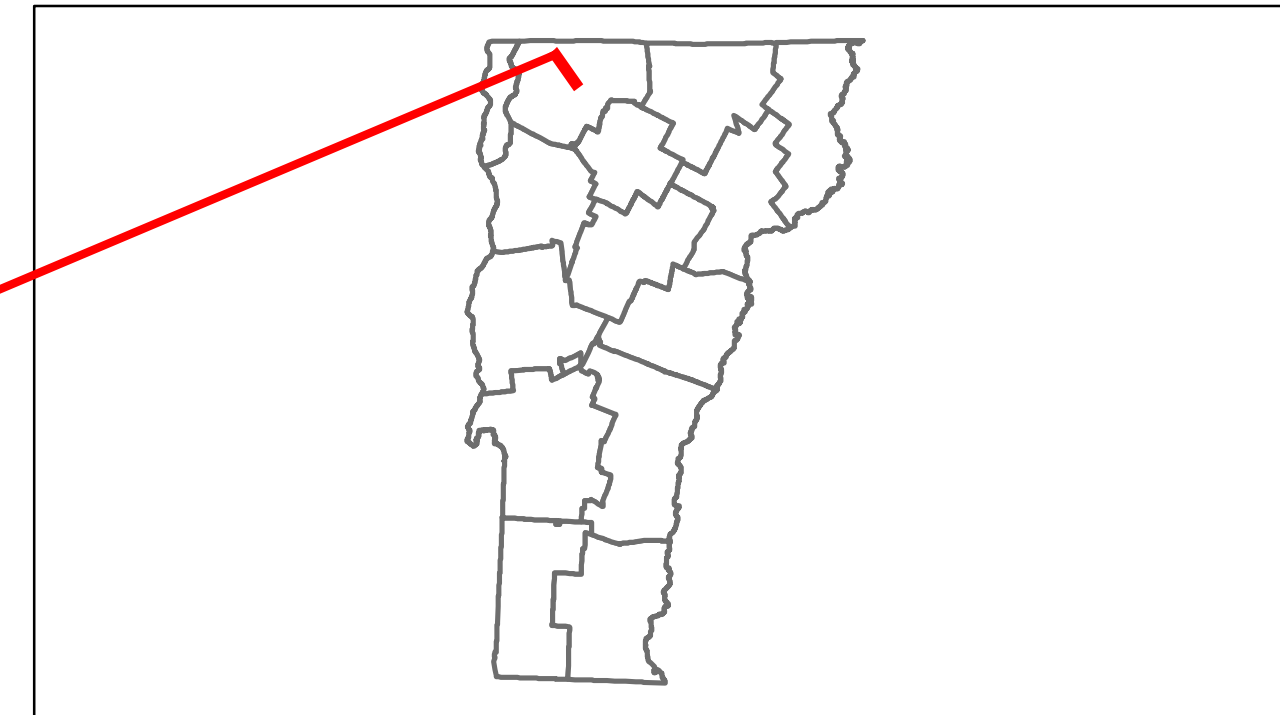


Route Log Progress Chart

DRAFT

Please Note: Errors and Omissions May Exist.
Contact the VTrans Mapping Unit with questions or concerns.

DISTRICT	TOWN	ROUTE
8	SHELDON	VT-78



DESCRIPTION BLOCK

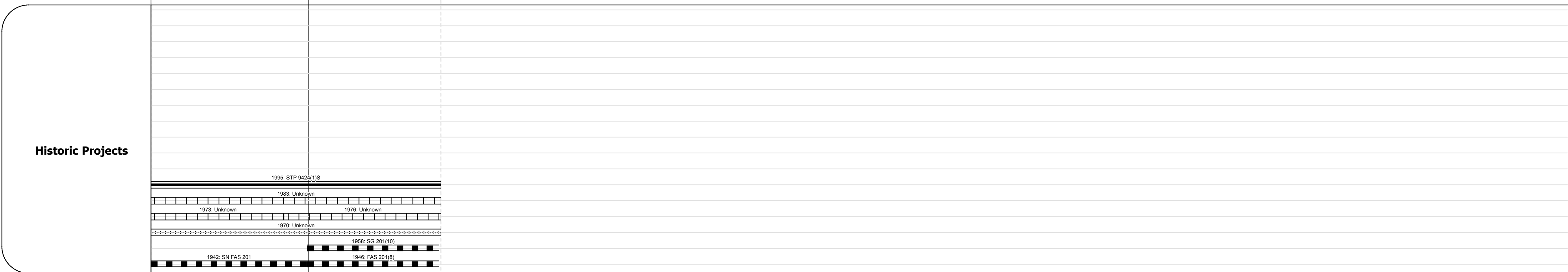
Culvert 14:
Culvert - 1956
Structure No. 300296001406141
Length: 9'
Under Clearance: 5.0'
Facility Carried: VT78
Bridge Type: RC BOX
Features Intersected: BROOK
Maintenance: State

Culvert 16:
Culvert - 1958
Structure No. 300296001606141
Length: 13'
Under Clearance: 10.0'
Facility Carried: VT78
Bridge Type: RC BOX
Features Intersected: MCGOWAN BROOK
Maintenance: State

Road Widths	Travellane: 20
Roadway	22
Lane Count	2
Base	
Subbase	

Curves	3, 5, 3, 4, 5, 3
---------------	------------------

Grades	-5.0
---------------	------



Maintenance Garage	District 8 - Highgate Garage
---------------------------	------------------------------

Traffic Counters	86335
-------------------------	-------

Functional Class	7
-------------------------	---

Speed Zone	
-------------------	--

AADT Counts	2012: 1700, 1600
2011: 1800, 1600	
2010: 1900, 1600	
2009: 1900, 1500	
2008: 1900, 1400	

Crash Locations	2012: []
2011: []	
2010: []	
2009: []	
2008: []	

Historic Projects Retreatment, Resurface, Unknown, Bituminous Mix, Skippy Mix, Bituminous Seal, Bituminous Concrete, Gravel, Surface Treated Gravel, Plant Mix, Reclaimed Base and Bituminous Concrete, Concrete	Functional Class 1, 2, 3, 4, 5, 6, 7, 8, 9, 10, 11, 12, 13, 14, 15, 16, 17, 18, 19	Curves - curve left, - curve right	Road Widths (ft)	AADT (count)	Mileage by Functional Class By Sheet 0296 7 - Rural - Major collector 1.841	Mileage by Town By Sheet SHELDON - V078-0614 1.841 of 1.841	DISTRICT 8	TOWN SHELDON	Date: 04/02/14	ROUTE VT-78
Crash Locations Fatal, Injury, Property Damage Only, Unknown Crash Type						Total Mileage: 1.841 mi		1 of 1 TWN mileage: 0.0 to 1.841	ETE mileage: 19.203 to 21.044	