

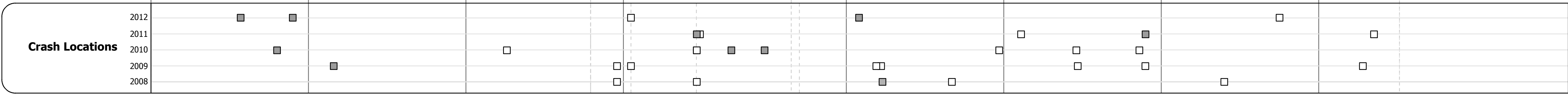
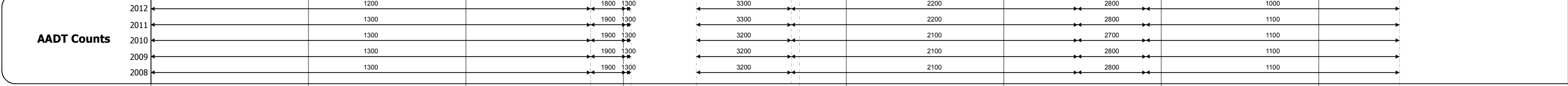

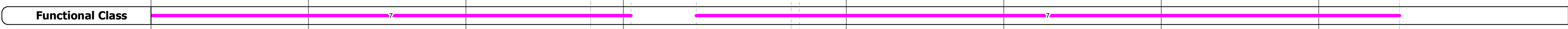


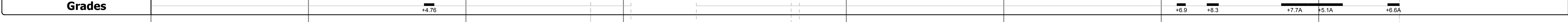
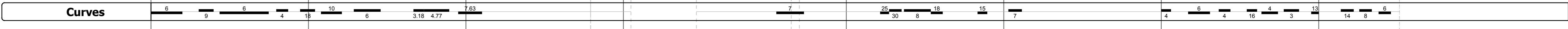
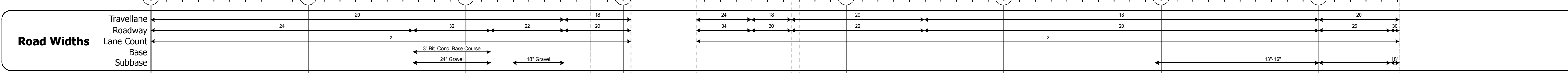
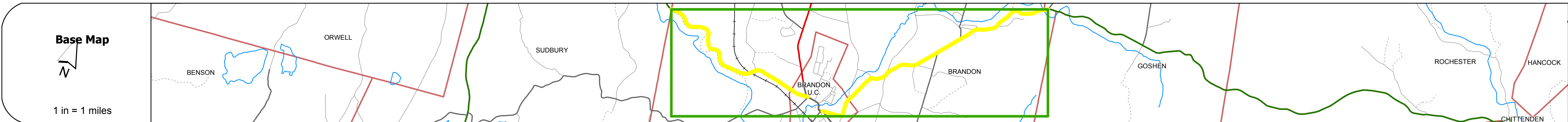
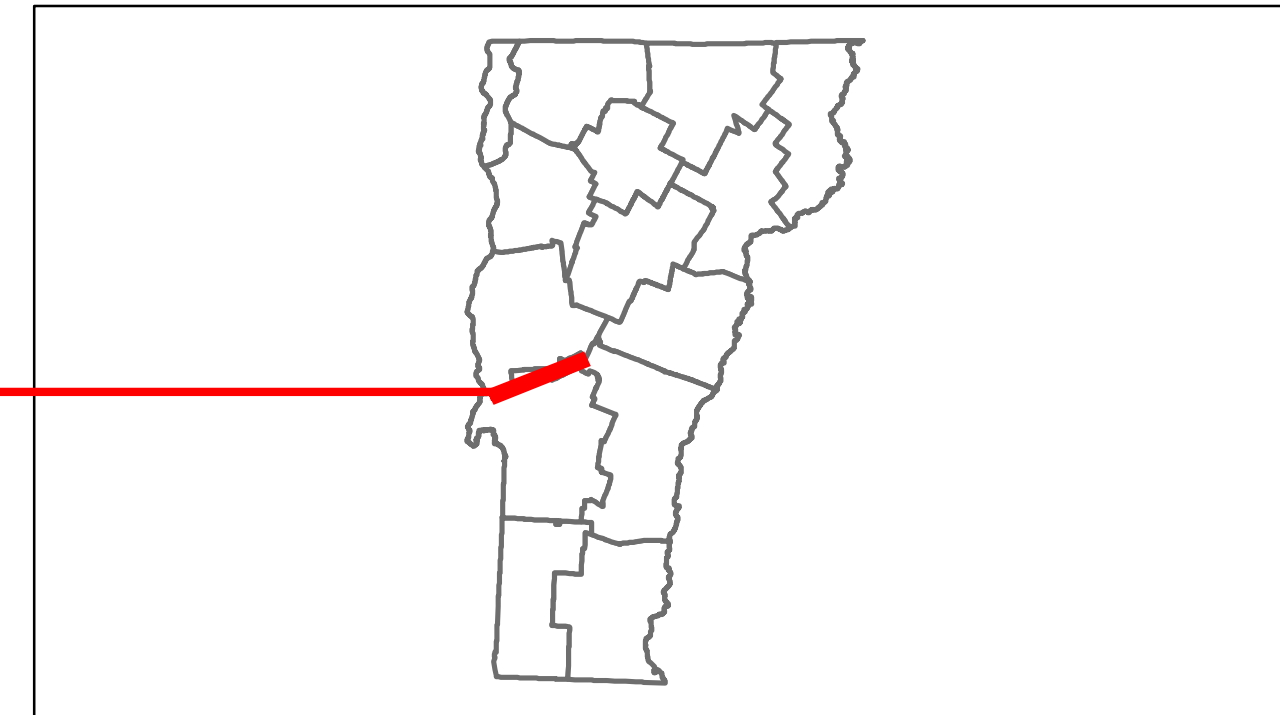


# Route Log Progress Chart

**DRAFT**

Please Note: Errors and Omissions May Exist.  
Contact the VTrans Mapping Unit with questions or concerns.

DISTRICT	TOWN	ROUTE
3	BRANDON	VT-73



## DESCRIPTION BLOCK

**Culvert 6:**  
Culvert - 1988  
Structure No. 200158000611022  
Length: 35'  
Under Clearance: 21.08'  
Facility Carried: VT 00073 ML  
Bridge Type: MULTI PLATE PIPE ARCH  
Features Intersected: VT 73 OVER VT RR  
Maintenance/Ownership: State

**Culvert 6D:**  
Culvert - 1957  
Structure No. 300162006D11021  
Length: 6'  
Under Clearance: 6.0'  
Facility Carried: VT73  
Bridge Type: ACCOMP  
Features Intersected: BROOK  
Maintenance: State

**Culvert 7:**  
Culvert - 1957  
Structure No. 300162000711021  
Length: 6'  
Under Clearance: 6.0'  
Facility Carried: VT73  
Bridge Type: ACCOMP  
Features Intersected: BROOK  
Maintenance: State

**Bridge 8:**  
Stringer/multi-beam or girder - 1980  
Structure No. 200162000811022  
Length: 74'  
Width: 34.0'  
Facility Carried: VT 00073 ML  
Bridge Type: ROLLED BEAM  
Features Intersected: NESHOBE RIVER  
Surface: Bituminous  
Maintenance/Ownership: State

<b>Historic Projects</b> Retreatment, Resurface, Unknown, Bituminous Mix, Skimmy Mix, Bituminous Seal, Bituminous Concrete, Surface Treated Gravel, Plant Mix, Reclaimed Base and Bituminous Concrete, Concrete	<b>Functional Class</b> 1, 2, 3, 4, 5, 6, 7, 8, 9, 10, 11, 12, 13, 14, 15, 16, 17, 18, 19	<b>Curves</b> curve left, curve right	<b>Road Widths</b> (ft)	<b>AADT</b> (count)	<b>Mileage by Functional Class By Sheet</b> 0162 7 - Rural - Major collector 4.464 0158 7 - Rural - Major collector 3.048	<b>Mileage by Town By Sheet</b> BRANDON - V073-1102 7.512 of 7.512 Ghost Section - US-7 (4.227 to 3.811) 0.416	<b>DISTRICT</b> 3	<b>TOWN</b> BRANDON	<b>Date:</b> 04/02/14	<b>ROUTE</b> VT-73 ETE mileage: 8.18 to 15.692
					<b>Total Mileage:</b> 7.512 mi	<b>Total Mileage:</b> 7.512 mi				

For More Information Contact - Vermont Agency of Transportation, Policy, Planning and Intermodal Development Division - Mapping Unit, 1 National Life Drive, Montpelier, VT 05633-5001 Telephone: 802-828-2600.