

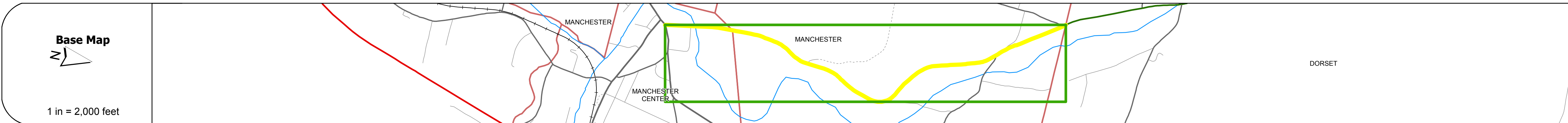
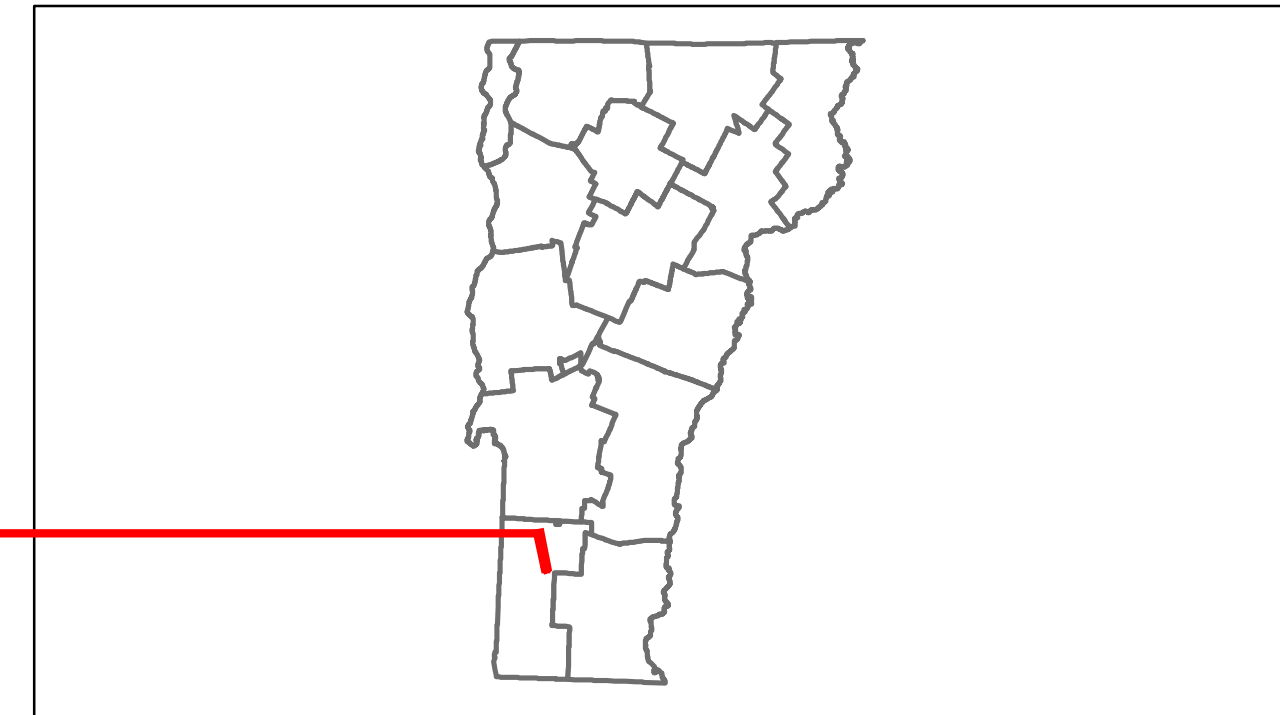


Route Log Progress Chart

DRAFT

Please Note: Errors and Omissions May Exist.
Contact the VTrans Mapping Unit with questions or concerns.

DISTRICT	TOWN	ROUTE
1	MANCHESTER	VT-30



Stick Diagram

- Town Boundary
- Village/UC Boundaries
- District Boundaries
- State/Town Highway Change
- Divided Highway Limits
- Ghost Section Boundary
- FAU Limits
- Streams
- Town Center
- Primary Structures
- Secondary Structures
- Stations (Feet)
- Railroad Crossings
- Divided State Highway
- State Highway
- Divided Class 1 Town Highway
- Class 1 Town Highway

Scale: 1in = 2000 FEET

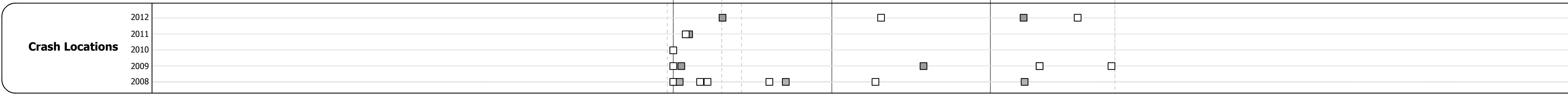



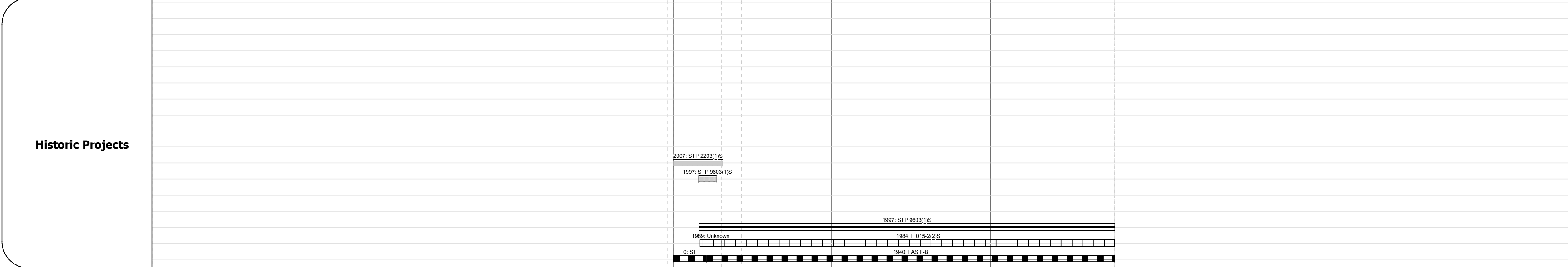




DESCRIPTION BLOCK

Bridge 53:
Tee Beam - 1932
Structure No. 200015005302062
Length: 35'
Width: 26.2'
Facility Carried: VT 00030 ML
Bridge Type: CONCRETE T-BEAM
Features Intersected: W. BR. BATTEN KILL R.
Surface: Bituminous
Maintenance/Ownership: Town

Culvert 54:
Culvert - 1940
Structure No. 300015005402061
Length: 12'
Under Clearance: 5.0'
Facility Carried: VT30
Bridge Type: R.C. BOX
Features Intersected: BROOK
Maintenance: State

Culvert 56:
Culvert - 1940
Structure No. 300015005602061
Length: 8'
Under Clearance: 5.0'
Facility Carried: VT30
Bridge Type: R.C. BOX
Features Intersected: BROOK
Maintenance: State



<p>Historic Projects</p> <ul style="list-style-type: none"> Retreatment Resurface Unknown Bituminous Mix Skimny Mix Bituminous Seal Gravel Surface Treated Gravel Plant Mix Reclaimed Base and Bituminous Concrete Concrete 	<p>Functional Class</p> <ul style="list-style-type: none"> 1 2 6 7 8 11 12 14 16 17 19 <p>Speed Zones</p> <ul style="list-style-type: none"> 25 30 35 40 45 50 55 60 65 	<p>Curves</p> <ul style="list-style-type: none"> curve left curve right <p>Grades</p> <ul style="list-style-type: none"> grade up grade down 	<p>Road Widths</p> <p>(ft)</p>	<p>Traffic Counters</p> <p>(counter ID)</p>	<p>AADT</p> <p>(count)</p>	<p>Crash Locations</p> <ul style="list-style-type: none"> Fatal Injury Property Damage Only Unknown Crash Type 	<p>Mileage by Functional Class By Sheet</p> <p>015-2 6 - Rural - Minor Arterial 2.785</p>	<p>Mileage by Town By Sheet</p> <p>MANCHESTER - V030-0206 2.785 of 2.785</p> <p>Ghost Section - VT-11 (3.250 to 0.000) 3.288</p>	<p>DISTRICT</p> <p>1</p>	<p>TOWN</p> <p>MANCHESTER</p>	<p>Date: 04/02/14</p>	<p>ROUTE</p> <p>VT-30</p> <p>ETE mileage: 39.474 to 42.259</p>
							<p>Total Mileage: 2.785 mi</p>		<p>Total Mileage: 2.785 mi</p>		<p>1 of 1</p> <p>TWN mileage: 0.0 to 2.785</p>	