

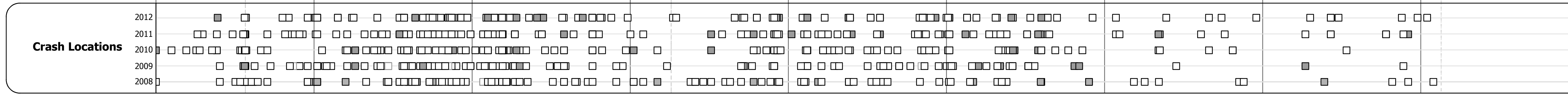
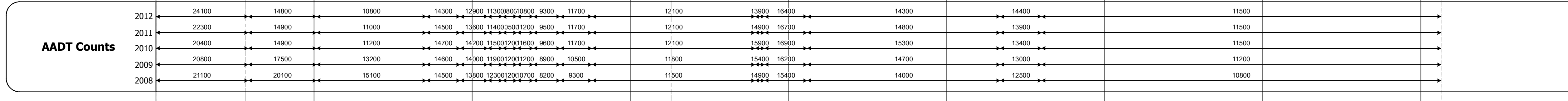


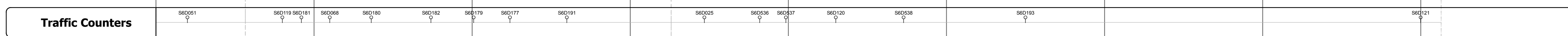

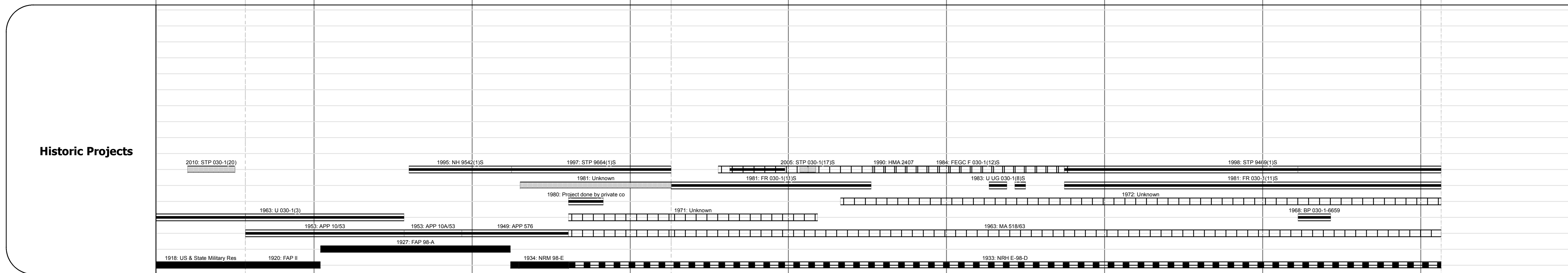
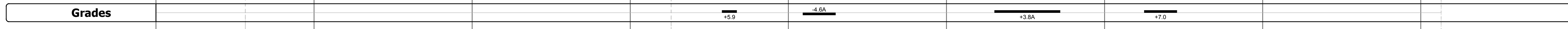
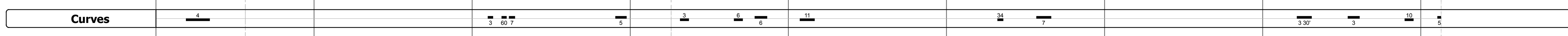
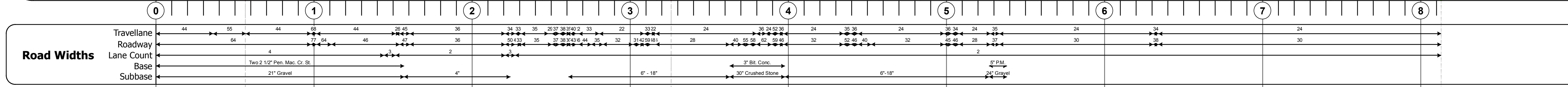
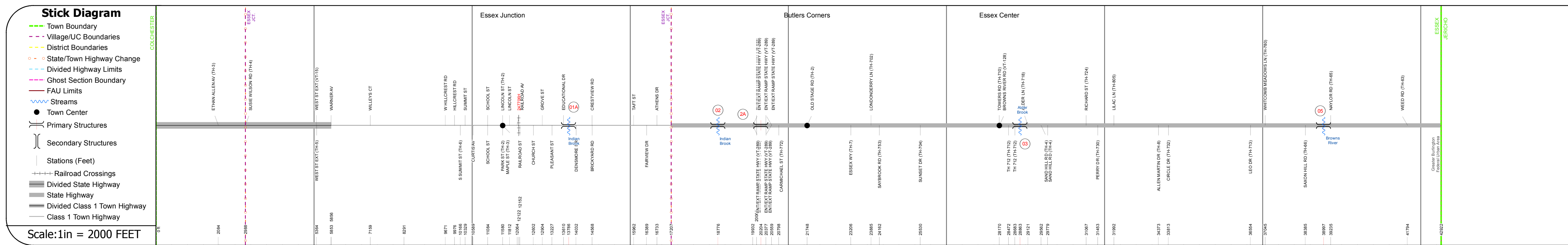
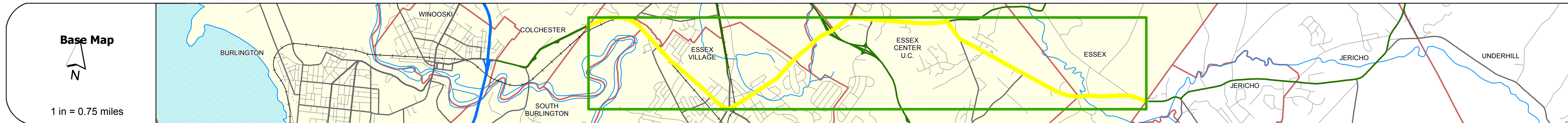
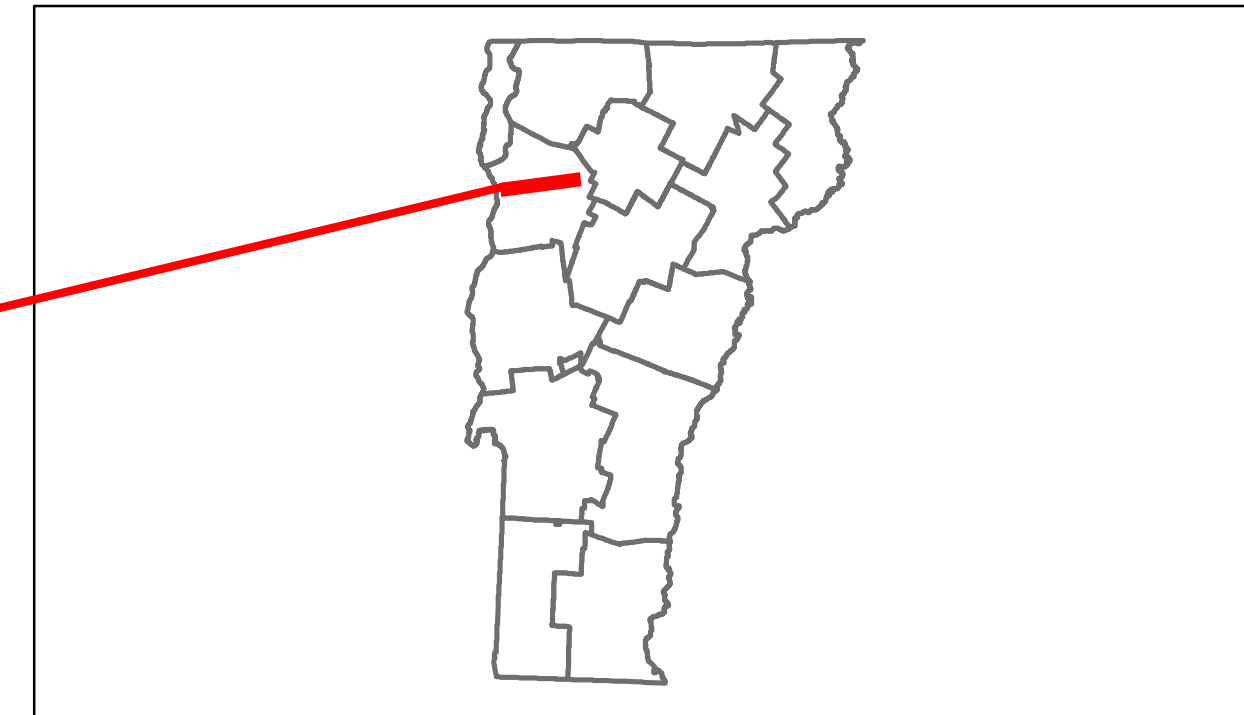


# Route Log Progress Chart

**DRAFT**

Please Note: Errors and Omissions May Exist.  
Contact the VTrans Mapping Unit with questions or concerns.

DISTRICT	TOWN	ROUTE
5	ESSEX	VT-15



## DESCRIPTION BLOCK

**Bridge 1A:**  
Slab - 1929  
Structure No. 300030001A04061  
Length: 20'  
Width: 35.7'  
Under Clearance: 10.0'  
Facility Carried: VT 15  
Bridge Type: CONCRETE SLAB  
Features Intersected: INDIAN BROOK  
Surface: Bituminous  
Maintenance: Town

**Culvert 2:**  
Culvert - 1919  
Structure No. 30003000204061  
Length: 12'  
Under Clearance: 6.0'  
Facility Carried: VT 15  
Bridge Type: R.C. BOX  
Features Intersected: INDIAN BROOK  
Maintenance: State

**Bridge 2A:**  
Stringer/multi-beam or girder - 1993  
Structure No. 200030002A04062  
Length: 152'  
Width: 61.3'  
Under Clearance: 16.5'  
Facility Carried: VT 00015 ML  
Bridge Type: WELDED GIRDER  
Features Intersected: VT 15 OVER VT 289  
Surface: Bituminous  
Maintenance/Ownership: State

**Culvert 3:**  
Culvert - 1979  
Structure No. 30003000304061  
Length: 14'  
Under Clearance: 14.0'  
Facility Carried: VT 15  
Bridge Type: MULTI PLATE PIPE  
Features Intersected: ALDER BROOK  
Maintenance: State

**Bridge 5:**  
Stringer/multi-beam or girder - 1968  
Structure No. 20003000504062  
Length: 79'  
Width: 33.0'  
Facility Carried: VT 00015 ML  
Bridge Type: ROLLED BEAM  
Features Intersected: BROWNS RIVER  
Surface: Bituminous  
Maintenance/Ownership: State

<b>Historic Projects</b> Retreatment Resurface Unknown Bituminous Mix Skimmy Mix Bituminous Seal Bituminous Concrete Concrete Gravel Surface Treated Gravel Plant Mix Reclaimed Base and Bituminous Concrete Concrete	<b>Functional Class</b> 1 2 3 4 5 6 7 8 9 10 11 12 13 14 15 16 17 18 19 <b>Speed Zones</b> 25 30 35 40 45 50 55 60 65	<b>Curves</b> curve left curve right <b>Grades</b> grade up grade down	<b>Road Widths</b> (ft) <b>Traffic Counters</b> (counter ID)	<b>AADT</b> (count) <b>Crash Locations</b> Fatal Injury Property Damage Only Unknown Crash Type	<b>Mileage by Functional Class By Sheet</b> 030-1 14 - Urban - Principal Arterial - other 8.129 <b>Total Mileage: 8.129 mi</b>	<b>Mileage by Town By Sheet</b> ESSEX - V015-0406 8.129 of 8.129 <b>Total Mileage: 8.129 mi</b>	<b>DISTRICT</b> 5	<b>TOWN</b> ESSEX	<b>Date:</b> 04/02/14 <b>1 of 1</b> <b>TWN mileage:</b> 0.0 to 8.129	<b>ROUTE</b> VT-15 <b>ETE mileage:</b> 2.118 to 10.247
---	--	---	---	---	--	---	----------------------	----------------------	--	--