

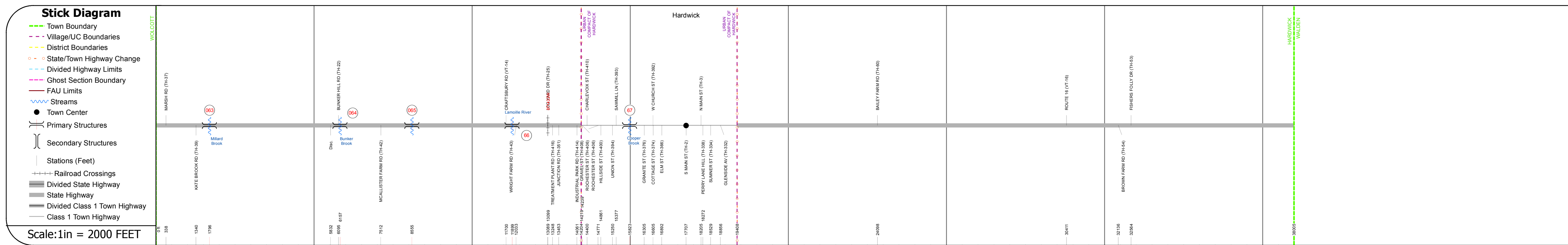
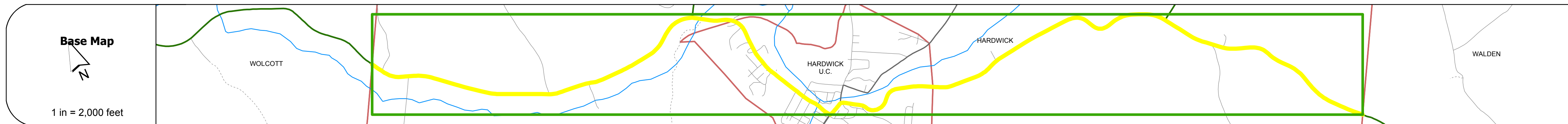
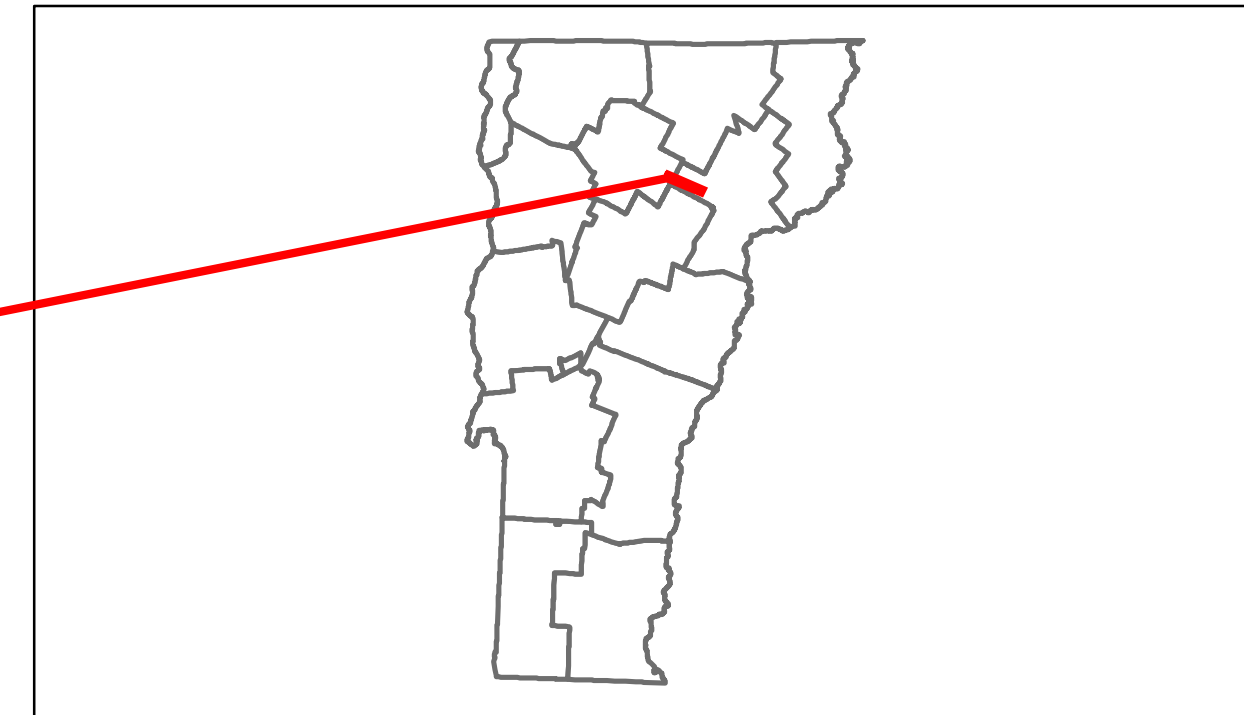


Route Log Progress Chart

DRAFT

Please Note: Errors and Omissions May Exist.
Contact the VTrans Mapping Unit with questions or concerns.

DISTRICT	TOWN	ROUTE
7	HARDWICK	VT-15



DESCRIPTION BLOCK

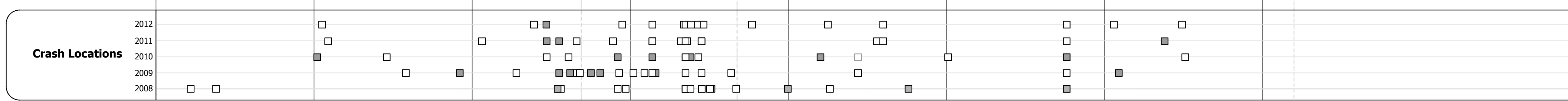
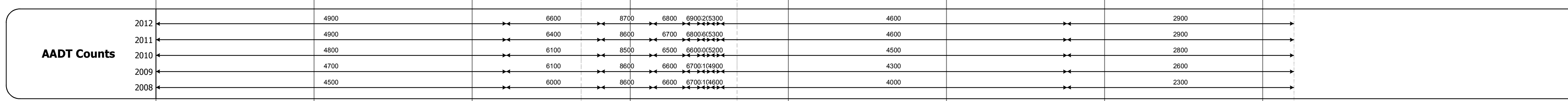



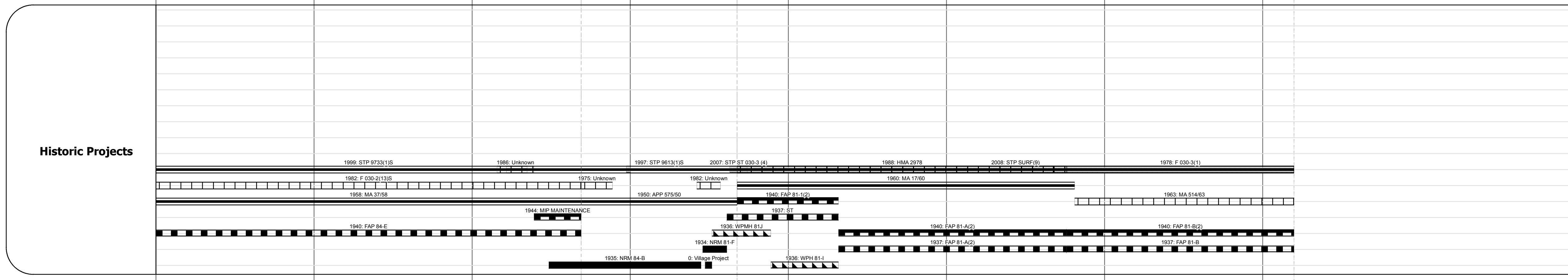
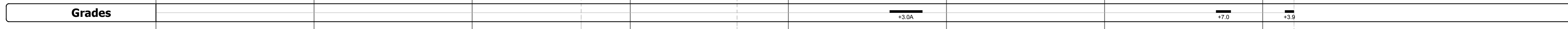
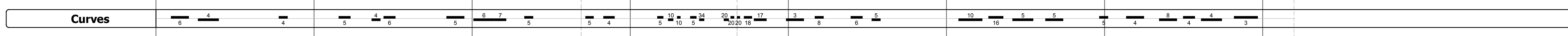
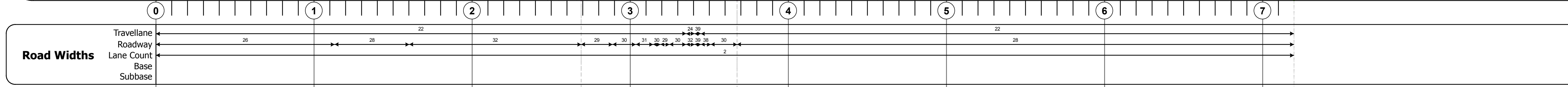
Culvert 63:
Culvert - 1940
Structure No. 300030006303051
Length: 12'
Under Clearance: 8.0'
Facility Carried: VT15
Bridge Type: R.C.BOX
Features Intersected: MILLARD BROOK
Maintenance: State

Bridge 64:
Slab - 1919
Structure No. 300030006403051
Length: 17'
Width: 32.0'
Under Clearance: 5.42'
Facility Carried: VT15
Bridge Type: CONCRETE SLAB
Features Intersected: BUNKER BROOK
Surface: Bituminous
Maintenance: State

Culvert 65:
Culvert - 1919
Structure No. 300030006503051
Length: 9'
Under Clearance: 6.0'
Facility Carried: VT15
Bridge Type: CONC. RIGID FRAME
Features Intersected: BROOK
Maintenance: State

Bridge 66:
Stringer/multi-beam or girder - 1984
Structure No. 200030006603052
Length: 92'
Width: 39.4'
Facility Carried: VT 00015 ML
Bridge Type: WELDED GIRDER
Features Intersected: LAMOILLE RIVER
Surface: Bituminous
Maintenance/Ownership: State

Bridge 67:
Stringer/multi-beam or girder - 1935
Structure No. 200030006703052
Length: 64'
Width: 29.5'
Facility Carried: VT 00015 ML
Bridge Type: ROLLED BEAM
Features Intersected: COOPER BROOK
Surface: Bituminous
Maintenance/Ownership: Town



Historic Projects Retreatment, Resurface, Unknown, Bituminous Mix, Skimny Mix, Bituminous Seal, Bituminous Concrete, Gravel, Surface Treated Gravel, Plant Mix, Reclaimed Base and Bituminous Concrete, Concrete	Functional Class 1, 2, 3, 4, 5, 6, 7, 8, 9, 10, 11, 12, 13, 14, 15, 16, 17, 18, 19	Curves curve left, curve right	Road Widths (ft)	Traffic Counters (counter ID)	AADT (count)	Crash Locations Fatal, Injury, Property Damage Only, Unknown Crash Type	Mileage by Functional Class By Sheet 030-3 6 - Rural - Minor Arterial 3,844 030-2 6 - Rural - Minor Arterial 3,354 Total Mileage: 7.198 mi	Mileage by Town By Sheet HARDWICK - V015-0305 7.198 of 7.198 Total Mileage: 7.198 mi	DISTRICT 7	TOWN HARDWICK	Date: 04/02/14	ROUTE VT-15 ETE mileage: 52.758 to 59.956
										1 of 1 TWN mileage: 0.0 to 7.198	ROUTE VT-15	

For More Information Contact - Vermont Agency of Transportation, Policy, Planning and Intermodal Development Division - Mapping Unit, 1 National Life Drive, Montpelier, VT 05633-5001 Telephone: 802-828-2600.