Route Log Progress Chart

DRAFT

Please Note: Errors and Omissions May Exist.
Contact the VTrans Mapping Unit with questions or concerns.

DISTRICT	TOWN	ROUTE
6	CALAIS	VT-14

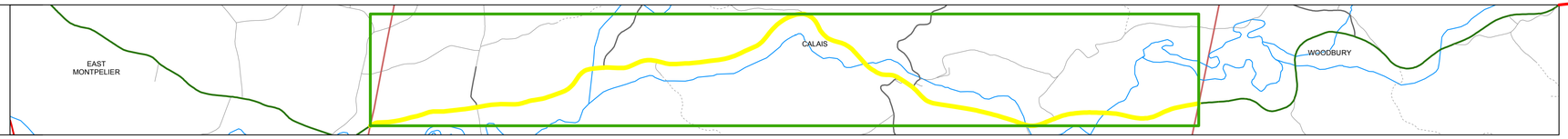

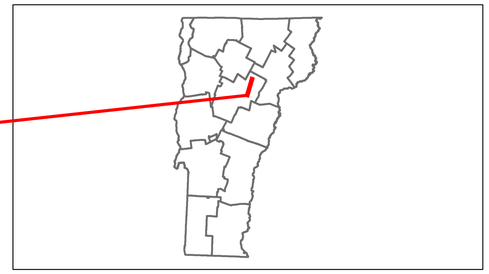

Stick Diagram

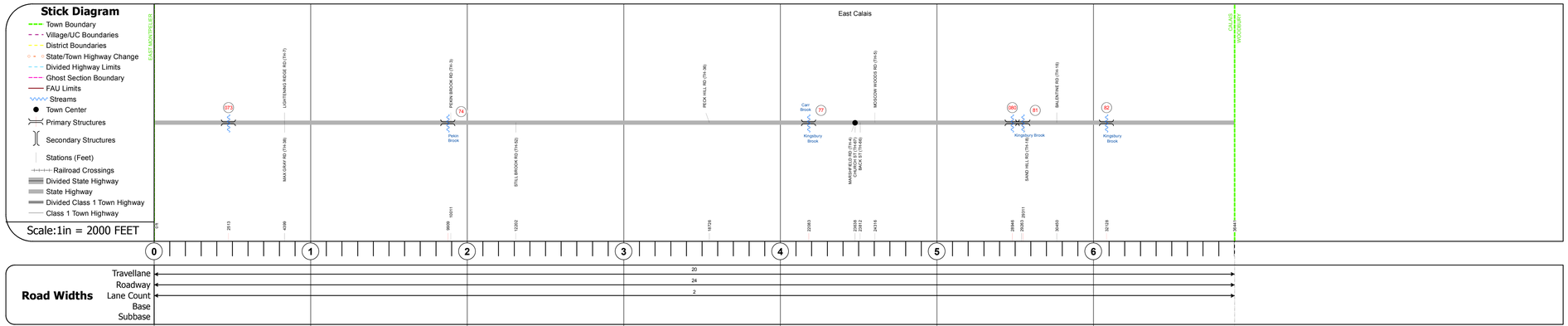

Road Widths

Curves

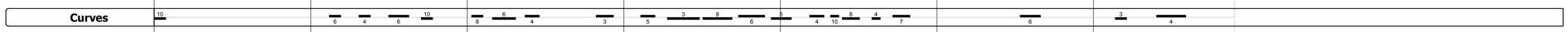

Grades

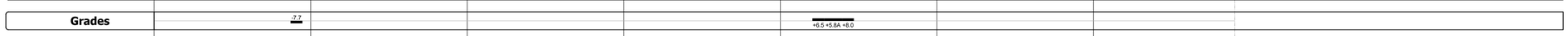

Historic Projects

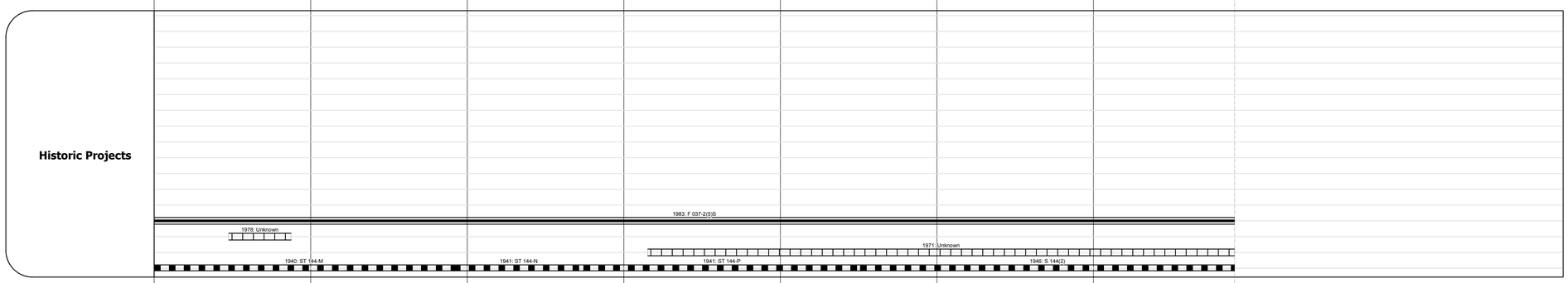

Maintenance Garage

Traffic Counters

Functional Class

Speed Zone

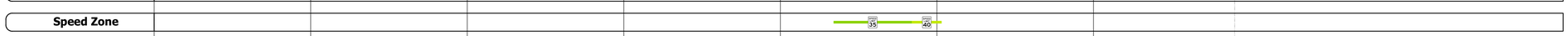

AADT Counts

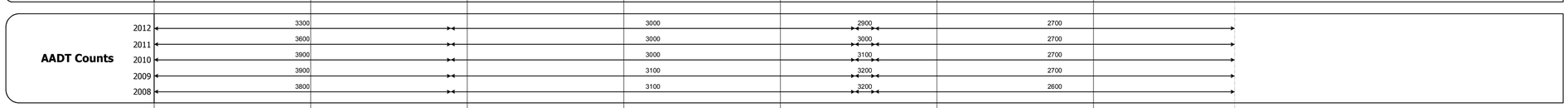

Crash Locations

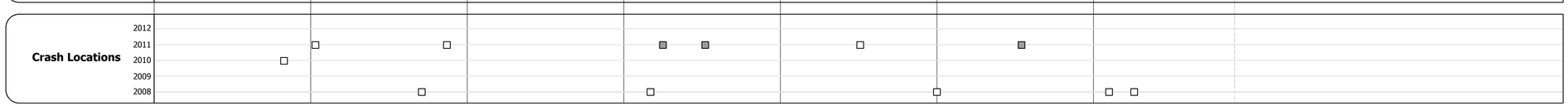

DESCRIPTION BLOCK

Culvert 73:
Culvert - 1940
Structure No. 300037007312051
Length: 10'
Under Clearance: 8.0'
Facility Carried: VT14
Bridge Type: R.C. BOX
Features Intersected: BROOK
Maintenance: State

Bridge 74:
Tee Beam - 1928
Structure No. 200037007412052
Length: 44'
Width: 34.0'
Facility Carried: VT 00014 ML
Bridge Type: CONCRETE T-BEAM
Features Intersected: PEKIN BROOK
Surface: Bituminous
Maintenance/Ownership: State

Bridge 77:
Tee Beam - 1928
Structure No. 200037007712052
Length: 38'
Width: 33.4'
Facility Carried: VT 00014 ML
Bridge Type: CONCRETE T-BEAM
Features Intersected: KINGSBURY BRANCH
Surface: Bituminous
Maintenance/Ownership: State

Culvert 80:
Culvert - 1946
Structure No. 300037008012051
Length: 9'
Under Clearance: 5.0'
Facility Carried: VT14
Bridge Type: R.C.BOX
Features Intersected: BROOK
Maintenance: State

Bridge 81:
Tee Beam - 1919
Structure No. 200037008112052
Length: 33'
Width: 31.4'
Facility Carried: VT 00014 ML
Bridge Type: CONCRETE T-BEAM
Features Intersected: KINGSBURY BRANCH
Surface: Bituminous
Maintenance/Ownership: State

Bridge 82:
Tee Beam - 1919
Structure No. 200037008212052
Length: 34'
Width: 31.4'
Facility Carried: VT 00014 ML
Bridge Type: CONCRETE T-BEAM
Features Intersected: KINGSBURY BRANCH
Surface: Bituminous
Maintenance/Ownership: State

Historic Projects: Retreatment, Resurface, Unknown, Bituminous Mix, Skinny Mix, Bituminous Seal, Bituminous Concrete, Bituminous Macadam, Cold Plane and Bituminous Concrete, Concrete, Gravel, Surface Treated Gravel, Plant Mix, Reclaimed Base and Bituminous Concrete

Functional Class: 1, 2, 6, 7, 8, 11, 12, 14, 16, 17, 19

Speed Zones: 25, 30, 35, 40, 45, 50, 55, 60, 65

Curves: curve left, curve right

Grades: grade up, grade down

Road Widths (ft)

Traffic Counters (counter ID)

AADT (count)

Crash Locations: Fatal, Injury, Property Damage Only, Unknown Crash Type

Mileage by Functional Class By Sheet

037-2	6 - Rural - Minor Arterial	6.902

Total Mileage: 6.902 mi

Mileage by Town By Sheet

CALAIS - V014-1205	6.902 of 6.902

Total Mileage: 6.902 mi

DISTRICT	TOWN	Date: 04/02/14	ROUTE
6	CALAIS	1 of 1 TWN mileage: 0.0 to 6.902	VT-14 ETE mileage: 58.585 to 65.487