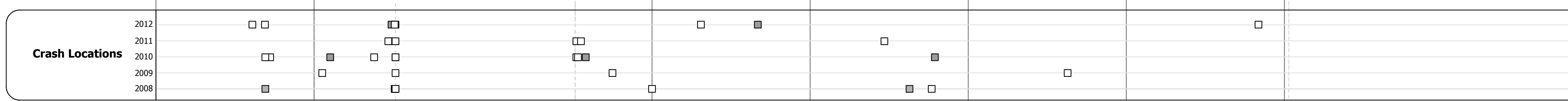
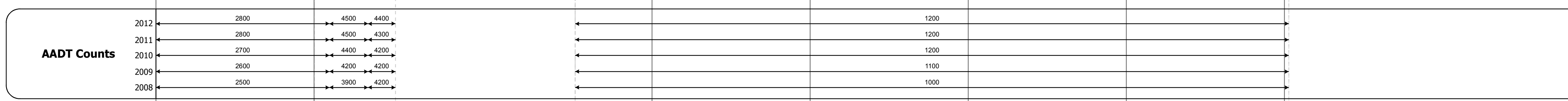


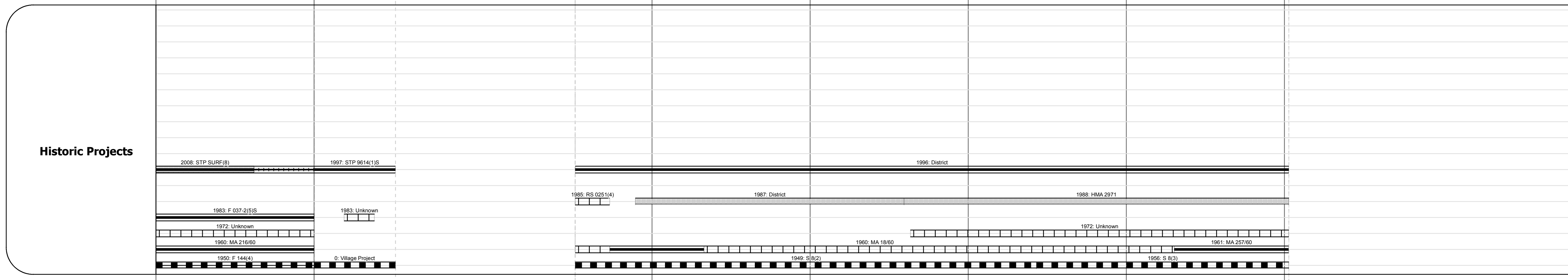

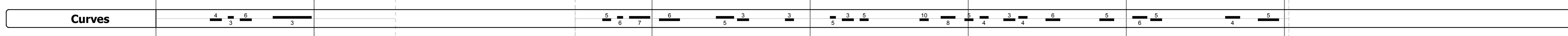
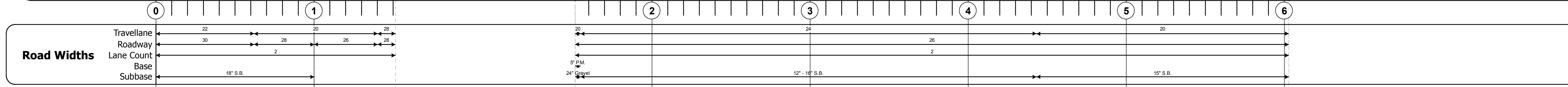
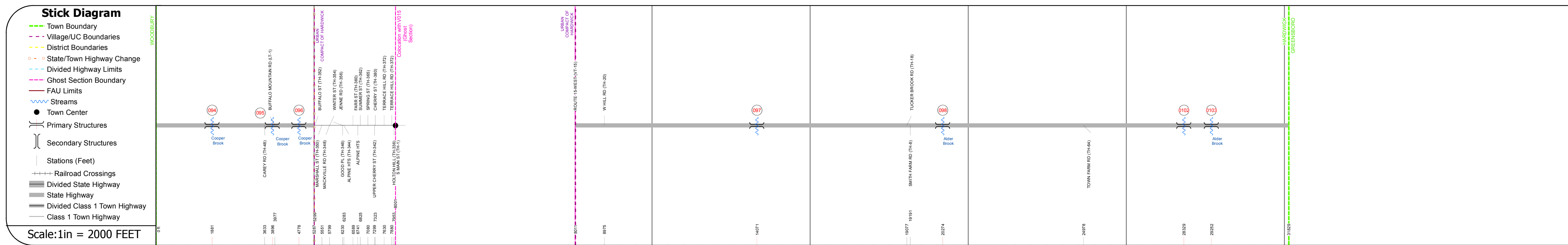
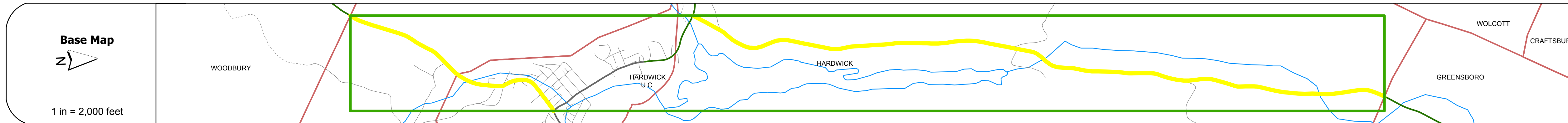
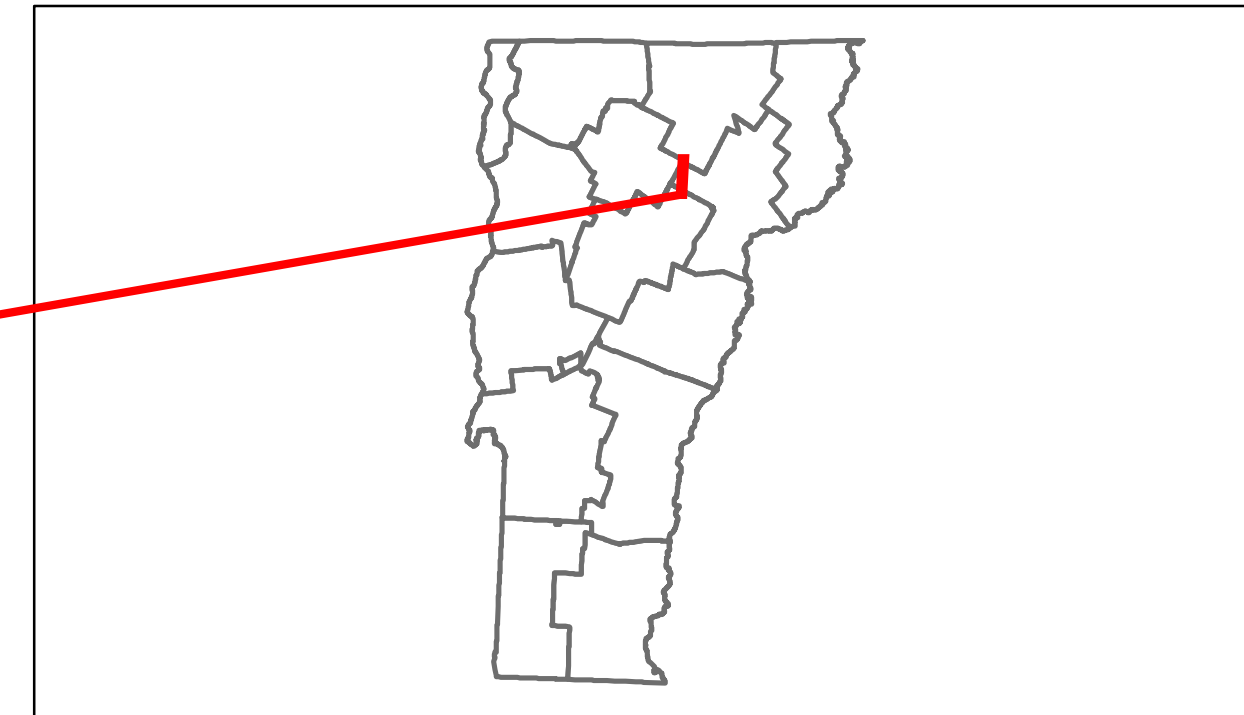


DISTRICT	TOWN	ROUTE
7	HARDWICK	VT-14



DESCRIPTION BLOCK

Culvert 94:
Culvert - 1950
Structure No. 300037009403051
Length: 7'
Under Clearance: 7.0'
Facility Carried: VT14
Bridge Type: CGMPP
Features Intersected: COOPER BROOK
Maintenance: State

Bridge 95:
Slab - 1927
Structure No. 300037009503051
Length: 22'
Width: 28.5'
Under Clearance: 4.5'
Facility Carried: VT14
Bridge Type: TWO SPAN CONC. SLAB
Features Intersected: COOPER BROOK
Surface: Bituminous
Maintenance: State

Culvert 96:
Culvert - 1950
Structure No. 300037009603051
Length: 18'
Under Clearance: 7.0'
Facility Carried: VT14
Bridge Type: MULTI PLATE ARCH
Features Intersected: NICHOLS BROOK
Maintenance: State

Culvert 97:
Culvert - 1949
Structure No. 300251009703051
Length: 6'
Under Clearance: 2.5'
Facility Carried: VT14
Bridge Type: ACCGMP ARCH
Features Intersected: TUCKER BROOK
Maintenance: State

Culvert 98:
Culvert - 1948
Structure No. 300251009803051
Length: 14'
Under Clearance: 6.5'
Facility Carried: VT14
Bridge Type: MULTI PLATE ARCH
Features Intersected: ALDER BROOK
Maintenance: State

Culvert 102:
Culvert - 1956
Structure No. 300251010203051
Length: 6'
Under Clearance: 3.5'
Facility Carried: VT14
Bridge Type: ACCGMP ARCH
Features Intersected: BROOK
Maintenance: State

Culvert 103:
Culvert - 1956
Structure No. 300251010303051
Length: 6'
Under Clearance: 6.0'
Facility Carried: VT14
Bridge Type: ACCGMP
Features Intersected: ALDER BROOK
Maintenance: State

Historic Projects Retreatment Resurface Unknown Bituminous Mix Skimpy Mix Bituminous Seal	Functional Class 1 2 3 4 5 6 7 8 9 10 11 12 13 14 15 16 17 18 19	Curves - curve left - curve right	Road Widths (ft)	AADT (count)	Mileage by Functional Class By Sheet 037-2 6 - Rural - Minor Arterial 1.515 0251 7 - Rural - Major Collector 4.513	Mileage by Town By Sheet HARDWICK - V014-0305 6.028 of 6.028 Ghost Section - VT-15 (3.353 to 2.216) 1.137	DISTRICT 7	TOWN HARDWICK	Date: 04/02/14	ROUTE VT-14 ETE mileage: 73.178 to 79.206
Crash Locations Fatal Injury Property Damage Only Unknown Crash Type	Speed Zones 25 30 35 40 45 50 55 60 65	Grades - grade up - grade down	Traffic Counters (counter ID)	Total Mileage: 6.028 mi	Total Mileage: 6.028 mi	1 of 1 TWN mileage: 0.0 to 6.028				