

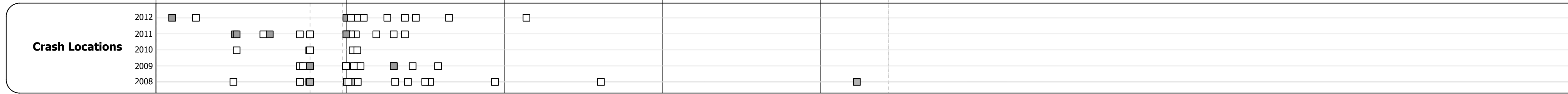
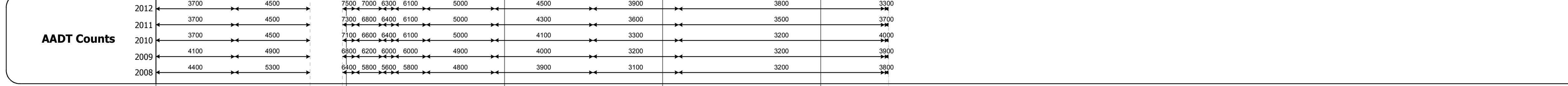


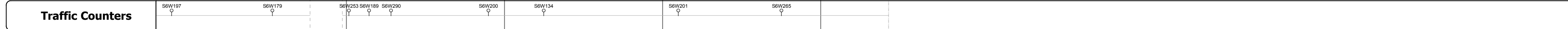
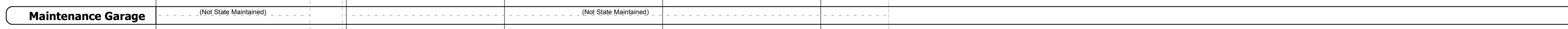


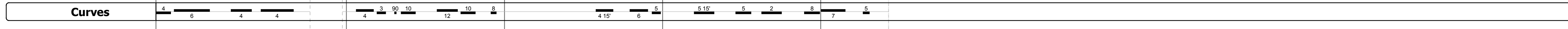
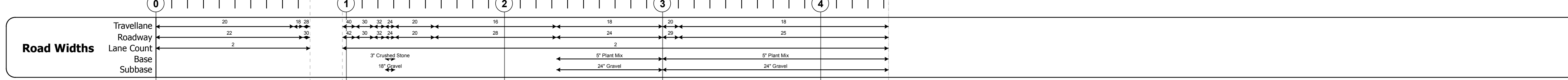
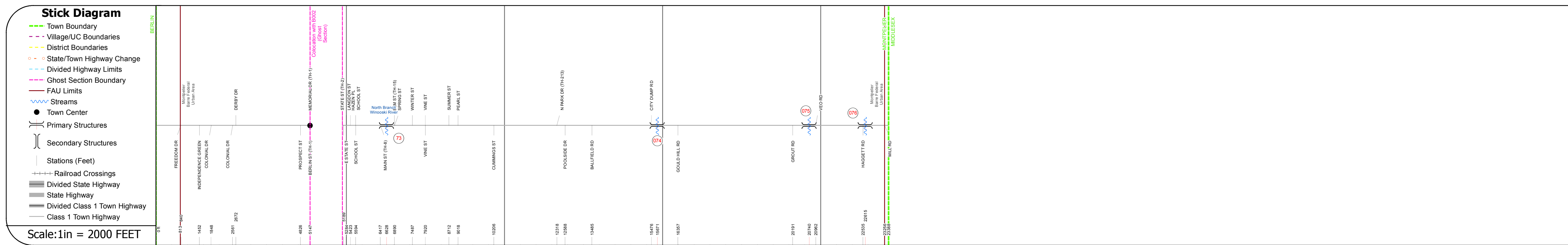
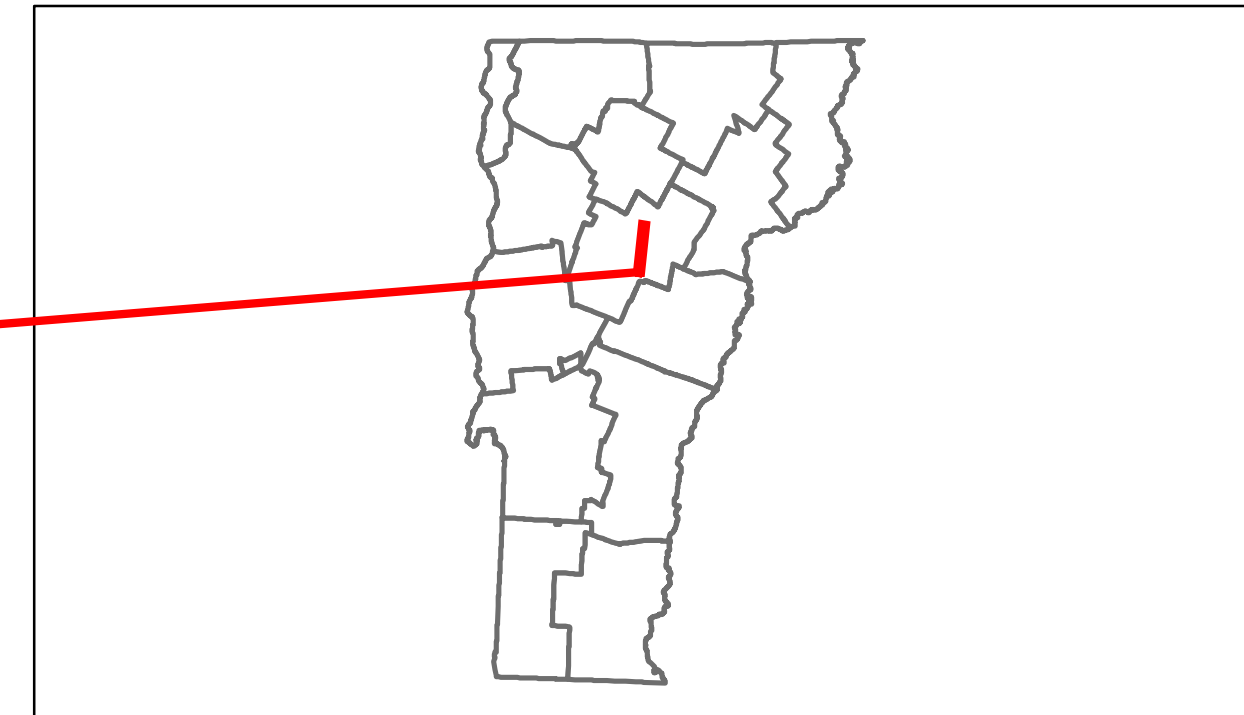


Route Log Progress Chart

DRAFT

Please Note: Errors and Omissions May Exist.
Contact the VTrans Mapping Unit with questions or concerns.

DISTRICT	TOWN	ROUTE
6	MONTPELIER	VT-12



DESCRIPTION BLOCK
<p>Bridge 73: Stringer/multi-beam or girder - 1972 Structure No. 206400007312112 Length: 74' Width: 50.0' Facility Carried: VT 00012 ML Bridge Type: ROLLED BEAM Features Intersected: NORTH BRANCH Surface: Bituminous Maintenance/Ownership: Town</p> <p>Culvert 74: Culvert - 1985 Structure No. 306400007412111 Length: 15' Width: 31.7' Under Clearance: 5.83' Facility Carried: VT12 Bridge Type: R.C. BOX Features Intersected: BROOK Maintenance: City/Municipal</p> <p>Culvert 75: Culvert - 1985 Structure No. 306400007512111 Length: 12' Under Clearance: 7.58' Facility Carried: VT12 Bridge Type: CGMPPA Features Intersected: BROOK Maintenance: City/Municipal</p> <p>Culvert 76: Culvert - 1985 Structure No. 306400007612111 Length: 8' Under Clearance: 5.67' Facility Carried: VT12 Bridge Type: R.C. BOX Features Intersected: BROOK Maintenance: City/Municipal</p>

Historic Projects Retreatment, Resurface, Unknown, Bituminous Mix, Skimny Mix, Bituminous Seal, Bituminous Concrete, Gravel, Surface Treated Gravel, Plant Mix, Reclaimed Base and Bituminous Concrete, Concrete	Functional Class 1, 2, 3, 4, 5, 6, 7, 8, 9, 10, 11, 12, 13, 14, 15, 16, 17, 18, 19	Curves curve left, curve right	Road Widths (ft)	Traffic Counters (counter ID)	AADT (count)	Crash Locations Fatal, Injury, Property Damage Only, Unknown Crash Type	Mileage by Functional Class By Sheet 6400 16 - Urban - Minor Arterial 4.430	Mileage by Town By Sheet MONTPELIER - V012-1211 Ghost Section - BUS-2 (0.687 to 0.483) 4.43 of 4.43 0.204	DISTRICT 6	TOWN MONTPELIER	Date: 04/02/14	ROUTE VT-12 ETE mileage: 58.399 to 62.829
							Total Mileage: 4.430 mi	Total Mileage: 4.43 mi	1 of 1 TWN mileage: 0.0 to 4.43			

For More Information Contact - Vermont Agency of Transportation, Policy, Planning and Intermodal Development Division - Mapping Unit, 1 National Life Drive, Montpelier, VT 05633-5001 Telephone: 802-828-2600.