Route Log Progress Chart

DRAFT

Please Note: Errors and Omissions May Exist.
Contact the VTrans Mapping Unit with questions or concerns.

DISTRICT	TOWN	ROUTE
1	SUNDERLAND	VT-7A

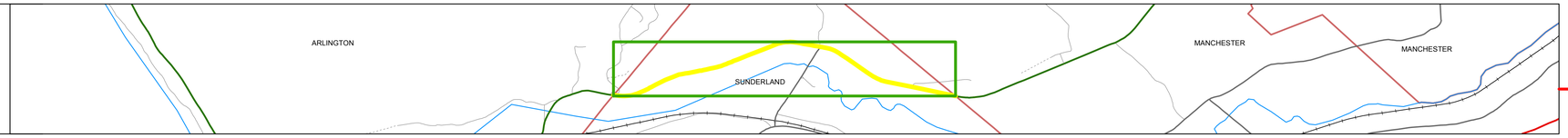

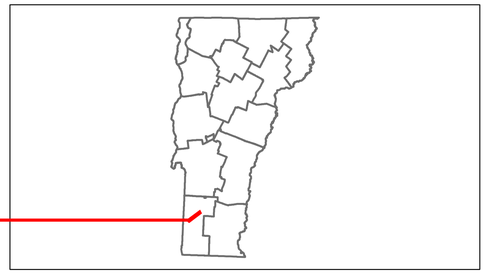

Stick Diagram

- Town Boundary
- Village/UC Boundaries
- District Boundaries
- State/Town Highway Change
- Divided Highway Limits
- Ghost Section Boundary
- FAU Limits
- Streams
- Town Center
- Primary Structures
- Secondary Structures
- Stations (Feet)
- Railroad Crossings
- Divided State Highway
- State Highway
- Divided Class 1 Town Highway
- Class 1 Town Highway

Scale:1in = 2000 FEET

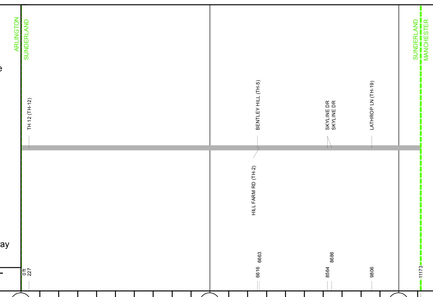

DESCRIPTION BLOCK

Road Widths

	0	1	2
Travellane	22		37
Roadway	24	36	42
Lane Count	2		3
Base		4" Mac.	
Subbase	9" - 24"	20" Gravel	

Curves

8, 3, 5, 6, 5

Grades

+5.0

Historic Projects

2011: STP 2625(1)
1972: Unknown
1983: RS 0137(10)
1957: MA 28/57
1960: F 019-1(3)
1926: FAP 104-A

Maintenance Garage

District 1 - East Dorset Garage

Traffic Counters

S6B104

Functional Class

7

Speed Zone

45, 40

AADT Counts

2012	3700	4100
2011	3800	4100
2010	3800	4100
2009	4000	4200
2008	4200	4200

Crash Locations

2012, 2011, 2010, 2009, 2008

Historic Projects: Retreatment, Resurface, Unknown, Bituminous Mix, Skinny Mix, Bituminous Seal, Bituminous Concrete, Bituminous Macadam, Cold Plane and Bituminous Concrete, Concrete, Gravel, Surface Treated Gravel, Plant Mix, Reclaimed Base and Bituminous Concrete

Functional Class: 1, 2, 6, 7, 8, 11, 12, 14, 16, 17, 19

Speed Zones: 25, 30, 35, 40, 45, 50, 55, 60, 65

Curves: curve left, curve right

Grades: grade up, grade down

Road Widths: (ft)

Traffic Counters: (counter ID)

AADT: (count)

Crash Locations: Fatal, Injury, Property Damage Only, Unknown Crash Type

Mileage by Functional Class By Sheet

0137	7 - Rural - Major Collector	2.116

Total Mileage: 2.116 mi

Mileage by Town By Sheet

SUNDERLAND - V007A0215	2.116 of 2.116

Total Mileage: 2.116 mi

DISTRICT	TOWN	Date: 04/02/14	ROUTE
1	SUNDERLAND	1 of 1 TWN mileage: 0.0 to 2.116	VT-7A ETE mileage: 16.055 to 18.171