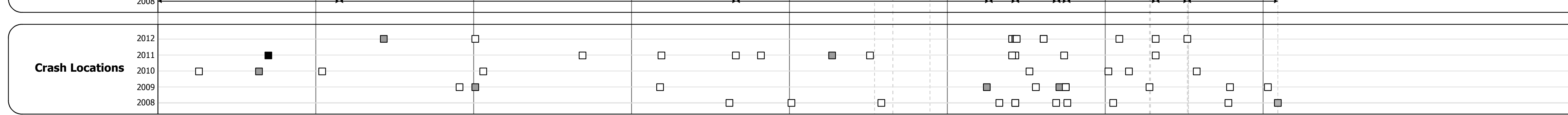



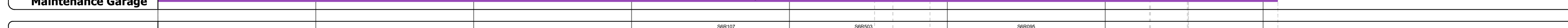


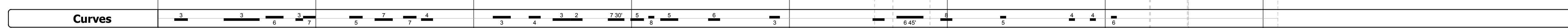
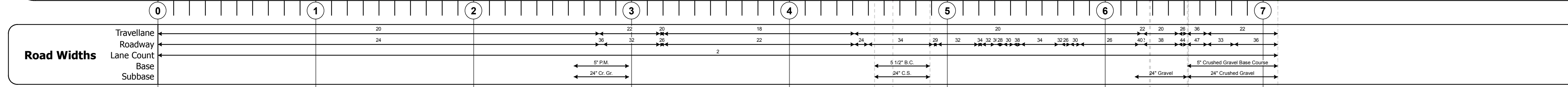
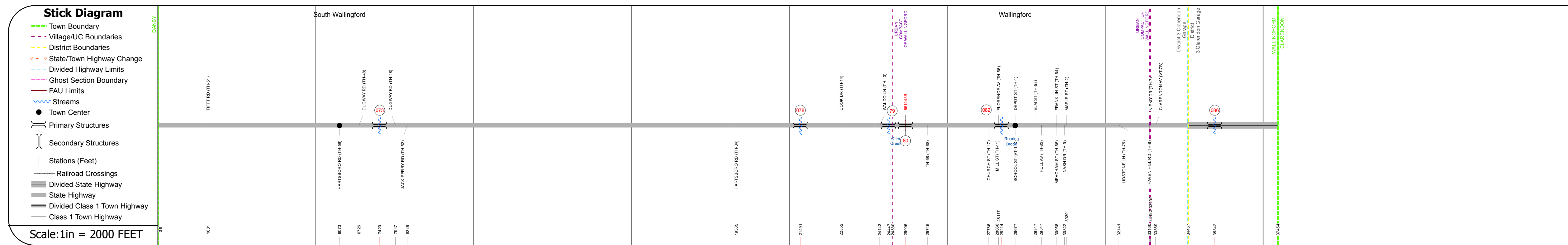
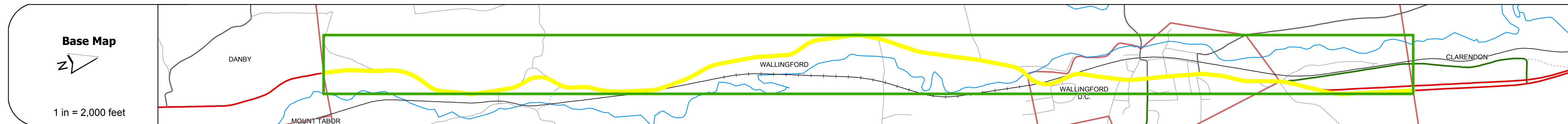
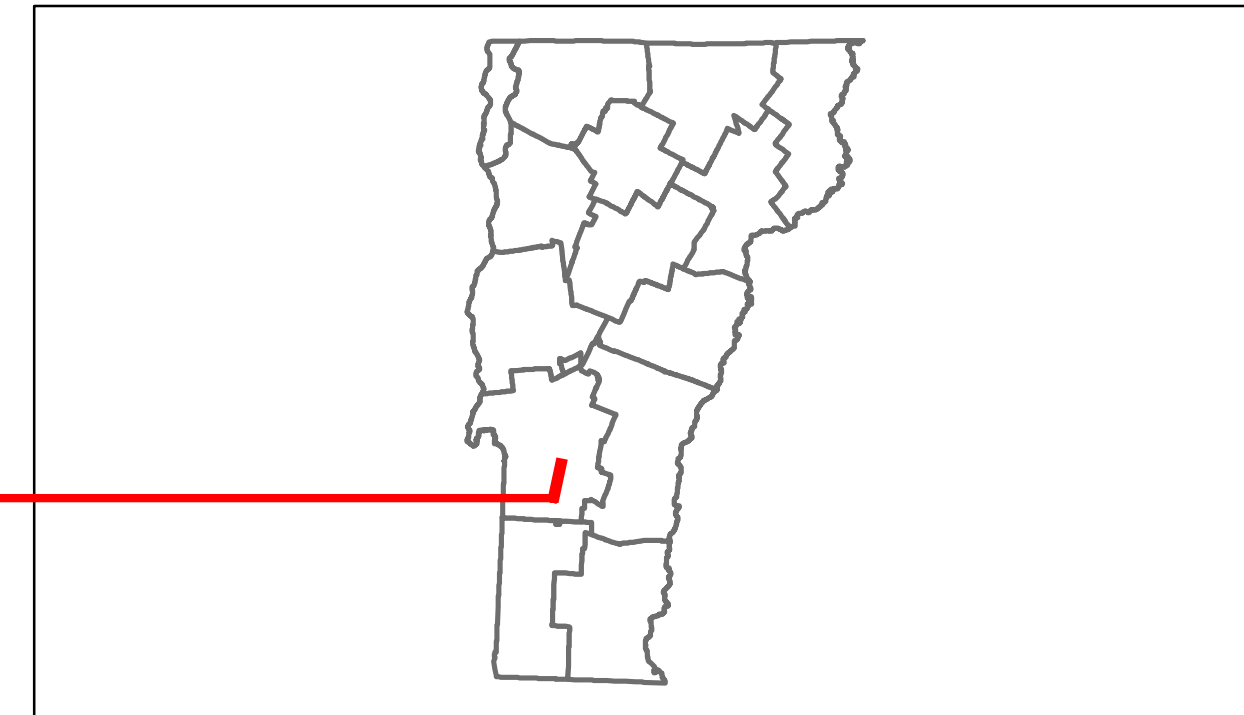


DISTRICT	TOWN	ROUTE
3	WALLINGFORD	US-7



## DESCRIPTION BLOCK

**Culvert 73:**  
Culvert - 1936  
Structure No. 300137007311251  
Length: 9'  
Under Clearance: 5.0'  
Facility Carried: US7  
Bridge Type: R.C. BOX  
Features Intersected: BROOK  
Maintenance: State

**Bridge 76:**  
Other - 1936  
Structure No. 300137007611251  
Length: 12'  
Under Clearance: 5.5'  
Facility Carried: US7  
Bridge Type: CONG SLAB WID W/ BOX  
Features Intersected: BROOK  
Maintenance: State

**Bridge 79:**  
Stringer/multi-beam or girder - 1996  
Structure No. 200137007911252  
Length: 262'  
Width: 38.7'  
Facility Carried: US 00007 ML  
Bridge Type: 2SP CONT WELDED GIR  
Features Intersected: OTTER CREEK  
Surface: Bituminous  
Maintenance/Ownership: State

**Bridge 80:**  
Stringer/multi-beam or girder - 1996  
Structure No. 200137008011252  
Length: 110'  
Width: 38.7'  
Under Clearance: 20.83'  
Facility Carried: US 00007 ML  
Bridge Type: WELDED GIRDER  
Features Intersected: US 7 OVER VT RR  
Surface: Bituminous  
Maintenance/Ownership: State

**Bridge 82:**  
Slab - 1921  
Structure No. 300137008211251  
Length: 20'  
Width: 34.6'  
Under Clearance: 9.0'  
Facility Carried: US7  
Bridge Type: CONG ENCAS STEEL BM  
Features Intersected: BROOK  
Maintenance: State

**Culvert 88:**  
Culvert - 1967  
Structure No. 300019008811251  
Length: 9'  
Under Clearance: 9.58'  
Facility Carried: US7  
Bridge Type: CGMPP  
Features Intersected: BROOK  
Maintenance: State

<b>Historic Projects</b> Retreatment Resurface Unknown Bituminous Mix Skimny Mix Bituminous Seal Concrete Bituminous Macadam Cold Patch and Bituminous Concrete Concrete Gravel Surface Treated Gravel Plant Mix Reclaimed Base and Bituminous Concrete	<b>Functional Class</b> 1 2 3 4 5 6 7 8 9 10 11 12 13 14 15 16 17 18 19 <b>Speed Zones</b> 25 30 35 40 45 50 55 60 65	<b>Curves</b> - curve left - curve right <b>Grades</b> - grade up - grade down	<b>Road Widths</b> (ft) <b>Traffic Counters</b> (counter ID)	<b>AADT</b> (count) <b>Crash Locations</b> Fatal Injury Property Damage Only Unknown Crash Type	<b>Mileage by Functional Class By Sheet</b> 019-2 2 - Rural - Principal Arterial 7.094 <b>Total Mileage: 7.094 mi</b>	<b>Mileage by Town By Sheet</b> WALLINGFORD - U007-1125 7.094 of 7.094 <b>Total Mileage: 7.094 mi</b>	<b>DISTRICT</b> 3	<b>TOWN</b> WALLINGFORD	<b>Date:</b> 04/02/14 <b>1 of 1</b> <b>TWN mileage:</b> 0.0 to 7.094	<b>ROUTE</b> US-7 ETE mileage: 50.734 to 57.828
---------------------------------------------------------------------------------------------------------------------------------------------------------------------------------------------------------------------------------------------------------------------------------------------------------	--------------------------------------------------------------------------------------------------------------------------------	-----------------------------------------------------------------------------------------------	-----------------------------------------------------------------------	-------------------------------------------------------------------------------------------------------------------	-----------------------------------------------------------------------------------------------------------------------------	-------------------------------------------------------------------------------------------------------------	----------------------	----------------------------	----------------------------------------------------------------------------	-------------------------------------------------------