


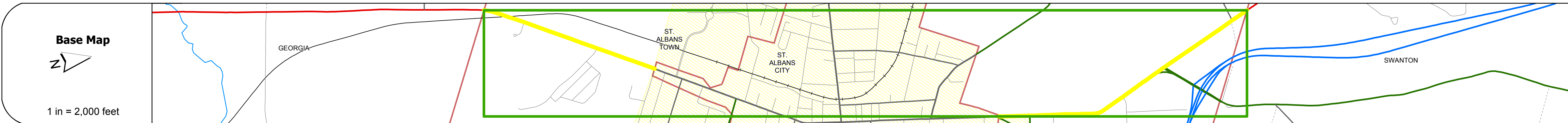
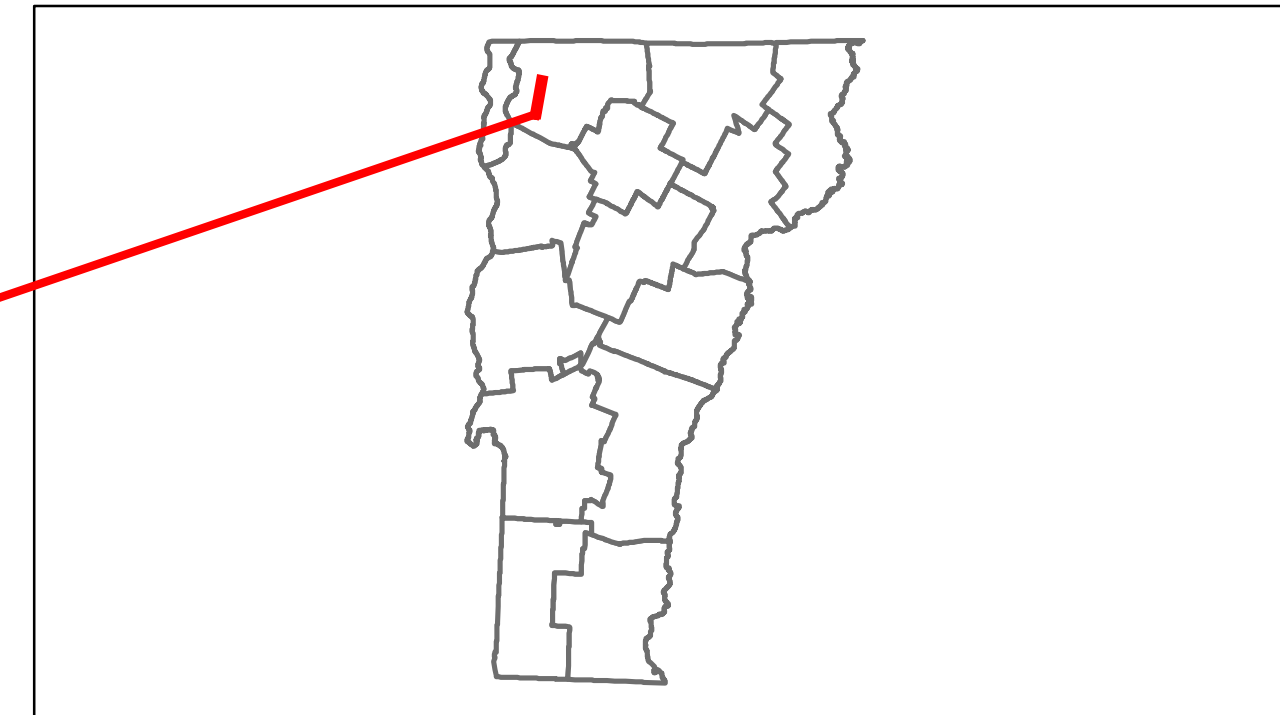


# Route Log Progress Chart

**DRAFT**

Please Note: Errors and Omissions May Exist.  
Contact the VTrans Mapping Unit with questions or concerns.

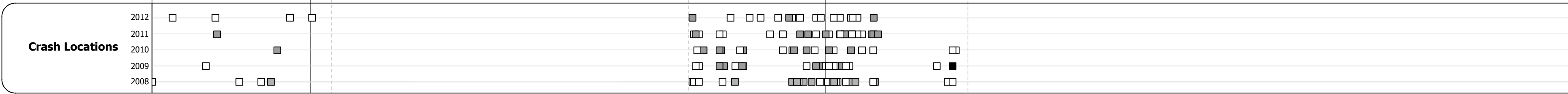
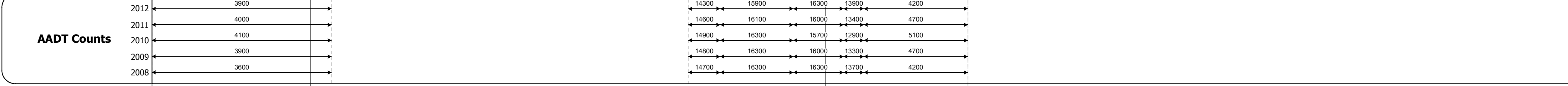
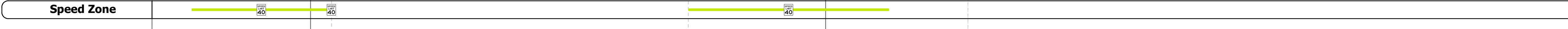


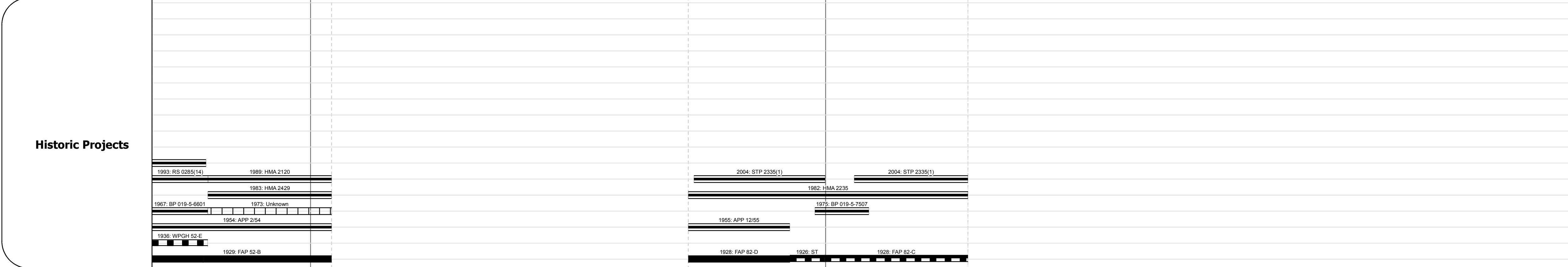

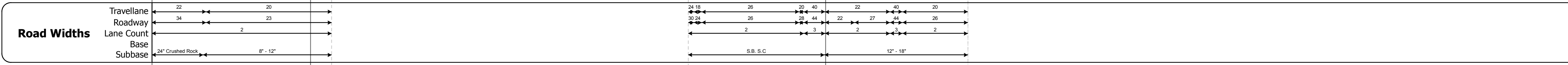
DISTRICT	TOWN	ROUTE
8	ST. ALBANS TOWN	US-7



## DESCRIPTION BLOCK

**Bridge 169:**  
Stringer/multi-beam or girder - 1936  
Structure No. 200285016906132  
Length: 255'  
Width: 29'2"  
Under Clearance: 19.33'  
Facility Carried: US 00007 ML  
Bridge Type: 3 SP ROLLED BEAM  
Features Intersected: US 7 OVER NECRR  
Surface: Bituminous  
Maintenance/Ownership: State

**Culvert 172:**  
Culvert - 1928  
Structure No. 300285017206131  
Length: 10'  
Under Clearance: 5.5'  
Facility Carried: US7  
Bridge Type: RC BOX  
Features Intersected: BROOK  
Maintenance: State



<b>Historic Projects</b> Retreatment, Resurface, Unknown, Bituminous Mix, Skimmy Mix, Bituminous Seal, Bituminous Concrete, Gravel, Surface Treated Gravel, Plant Mix, Reclaimed Base and Bituminous Concrete, Concrete	<b>Functional Class</b> 1, 2, 3, 4, 5, 6, 7, 8, 9, 10, 11, 12, 13, 14, 15, 16, 17, 18, 19	<b>Curves</b> curve left, curve right	<b>Road Widths</b> (ft)	<b>Traffic Counters</b> (counter ID)	<b>AADT</b> (count)	<b>Crash Locations</b> Fatal, Injury, Property Damage Only, Unknown Crash Type	<b>Mileage by Functional Class By Sheet</b> 0285 7 - Rural - Major Collector 2,698 8200 16 - Urban - Minor Arterial 0,199	<b>Mileage by Town By Sheet</b> ST. ALBANS TOWN - u007-0613 2,897 of 2,897	<b>DISTRICT</b> 8	<b>TOWN</b> ST. ALBANS TOWN	<b>Date:</b> 04/02/14	<b>ROUTE</b> US-7 ETE mileage: 158.023 to 160.92
							<b>Total Mileage:</b> 2.897 mi	<b>Total Mileage:</b> 2.897 mi				