


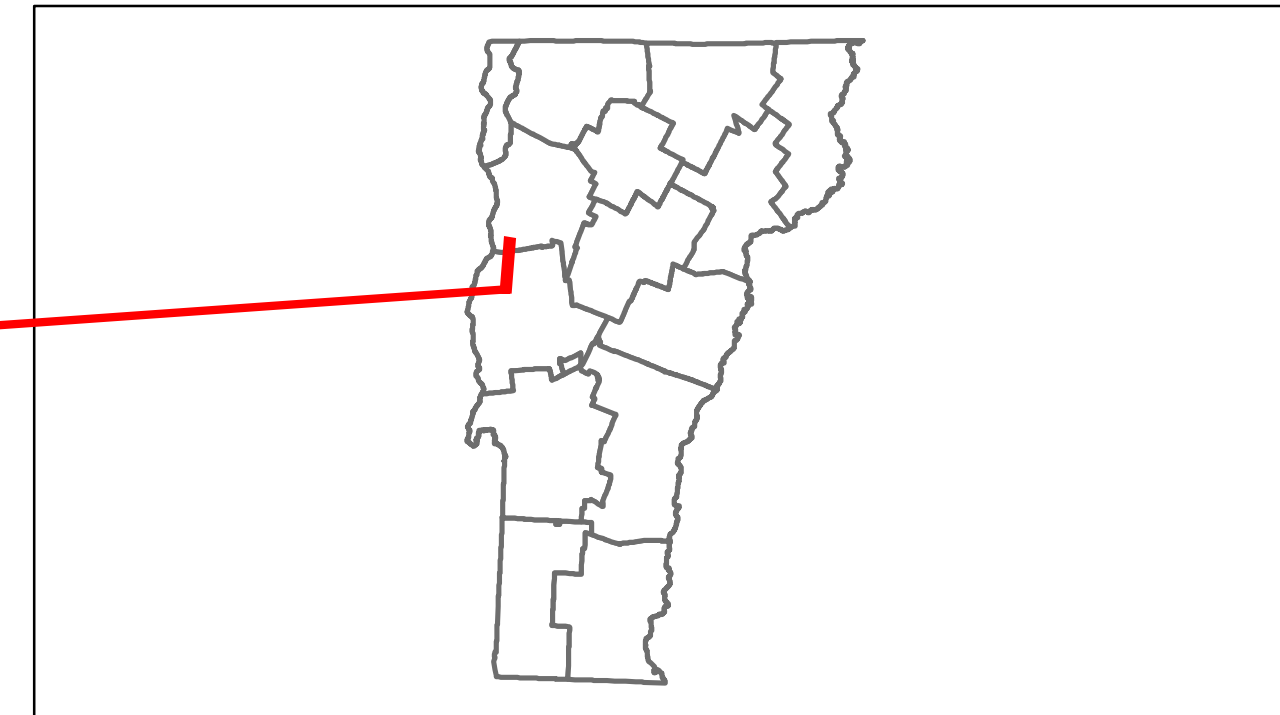


# Route Log Progress Chart

**DRAFT**

Please Note: Errors and Omissions May Exist.  
Contact the VTrans Mapping Unit with questions or concerns.

DISTRICT	TOWN	ROUTE
5	FERRISBURGH	US-7


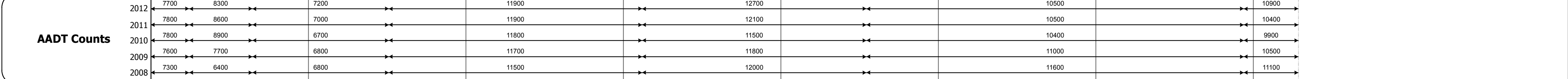






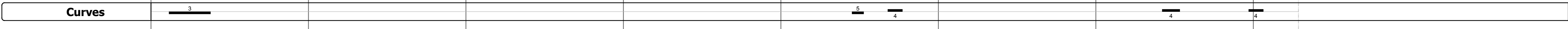
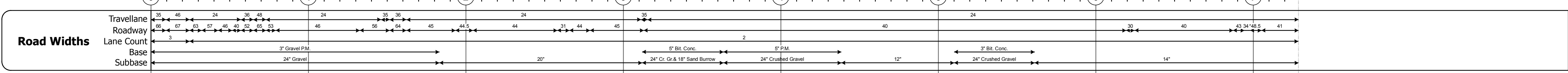


## DESCRIPTION BLOCK

**Bridge 137:**  
Stringer/multi-beam or girder - 1959  
Structure No. 200019013701052  
Length: 157'  
Width: 30.0'  
Facility Carried: US 00007 ML  
Bridge Type: 3 SP STEEL BEAM  
Features Intersected: LITTLE OTTER CREEK  
Surface: Bituminous  
Maintenance/Ownership: State

**Culvert 136A:**  
Culvert - 1957  
Structure No. 300019138A01051  
Length: 7'  
Under Clearance: 6.0'  
Facility Carried: US7  
Bridge Type: CONC PIPE W STL EXT  
Features Intersected: BROOK  
Maintenance: State

**Bridge 139:**  
Stringer/multi-beam or girder - 1957  
Structure No. 200019013901052  
Length: 288'  
Width: 30.0'  
Facility Carried: US 00007 ML  
Bridge Type: CONT. STEEL BEAM  
Features Intersected: LEWIS CREEK  
Surface: Bituminous  
Maintenance/Ownership: State



Historic Projects	Functional Class	Curves	Road Widths	AADT	Mileage by Functional Class By Sheet	Mileage by Town By Sheet	DISTRICT	TOWN	Date: 04/02/14	ROUTE
<ul style="list-style-type: none"> <li>Retreatment</li> <li>Resurface</li> <li>Unknown</li> <li>Bituminous Mix</li> <li>Skimny Mix</li> <li>Bituminous Seal</li> <li>Gravel</li> <li>Surface Treated Gravel</li> <li>Plant Mix</li> <li>Reclaimed Base and Bituminous Concrete</li> <li>Concrete</li> </ul>	<ul style="list-style-type: none"> <li>1</li> <li>2</li> <li>6</li> <li>11</li> <li>12</li> <li>14</li> <li>17</li> <li>19</li> </ul>	<ul style="list-style-type: none"> <li>curve left</li> <li>curve right</li> </ul>	<ul style="list-style-type: none"> <li>(ft)</li> </ul>	<ul style="list-style-type: none"> <li>(count)</li> </ul>	<ul style="list-style-type: none"> <li>019-4 2 - Rural - Principal Arterial</li> <li>019-3 2 - Rural - Principal Arterial</li> </ul>	<ul style="list-style-type: none"> <li>FERRISBURGH - U007-0105</li> </ul>	5	FERRISBURGH	1 of 1 TWN mileage: 0.0 to 7.287	US-7 ETE mileage: 110.0 to 117.287
					Total Mileage: 7.287 mi	Total Mileage: 7.287 mi				