Route Log Progress Chart

DRAFT

Please Note: Errors and Omissions May Exist.
Contact the VTrans Mapping Unit with questions or concerns.

DISTRICT	TOWN	ROUTE
7	NEWBURY	US-5

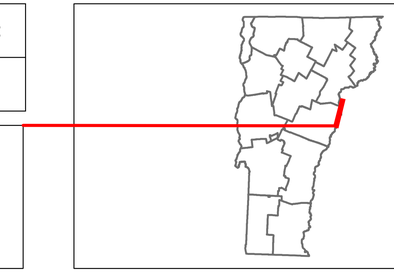

Base Map

1 in = 0.75 miles

Stick Diagram

- Town Boundary
- Village/UC Boundaries
- District Boundaries
- State/Town Highway Change
- Divided Highway Limits
- Ghost Section Boundary
- FAU Limits
- Streams
- Town Center
- Primary Structures
- Secondary Structures
- Stations (Feet)
- Railroad Crossings
- Divided State Highway
- State Highway
- Divided Class 1 Town Highway
- Class 1 Town Highway

Scale:1in = 2000 FEET

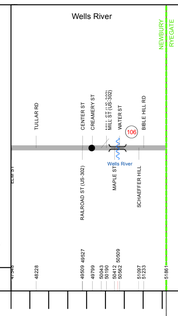

Road Widths

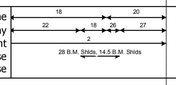

Curves

Grades

Historic Projects

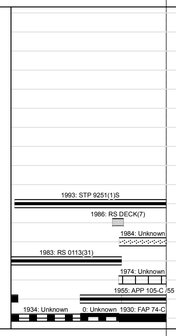

Maintenance Garage



Traffic Counters

Functional Class

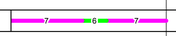

Speed Zone

AADT Counts

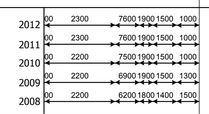

Crash Locations

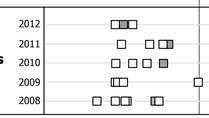

DESCRIPTION BLOCK

Bridge 106:
Stringer/multi-beam or girder - 1929
Structure No. 200113010609072
Length: 66'
Width: 38.0'
Facility Carried: US 00005 ML
Bridge Type: ROLLED BEAM
Features Intersected: WELLS RIVER
Maintenance/Ownership: State

Historic Projects

Retreatment, Resurface, Unknown, Bituminous Mix, Skinny Mix, Bituminous Seal, Bituminous Concrete, Bituminous Macadam, Cold Plane and Bituminous Concrete, Concrete, Gravel, Surface Treated Gravel, Plant Mix, Reclaimed Base and Bituminous Concrete

Functional Class

1, 7, 12, 17; 2, 8, 14, 19; 6, 11, 16

Speed Zones

SPEED LIMIT 25, 30, 35, 40, 45, 50, 55, 60, 65

Curves

curve left, curve right

Grades

grade up, grade down

Road Widths

(ft)

Traffic Counters

(counter ID)

AADT

(count)

Crash Locations

Fatal, Injury, Property Damage Only, Unknown Crash Type

Mileage by Functional Class By Sheet

026-2	6 - Rural - Minor Arterial	0.129
0113	7 - Rural - Major Collector	0.693

Total Mileage: 0.822 mi

Mileage by Town By Sheet

NEWBURY - U005-0907	0.822 of 9.822

Total Mileage: 0.822 mi

DISTRICT	TOWN	Date: 04/02/14	ROUTE
7	NEWBURY	2 of 2 TWN mileage: 9.0 to 9.822	US-5 ETE mileage: 116.497 to 117.319