


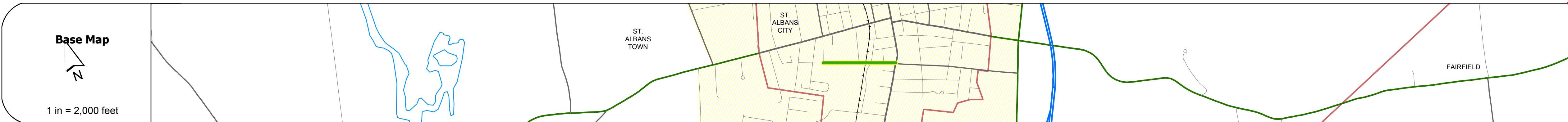
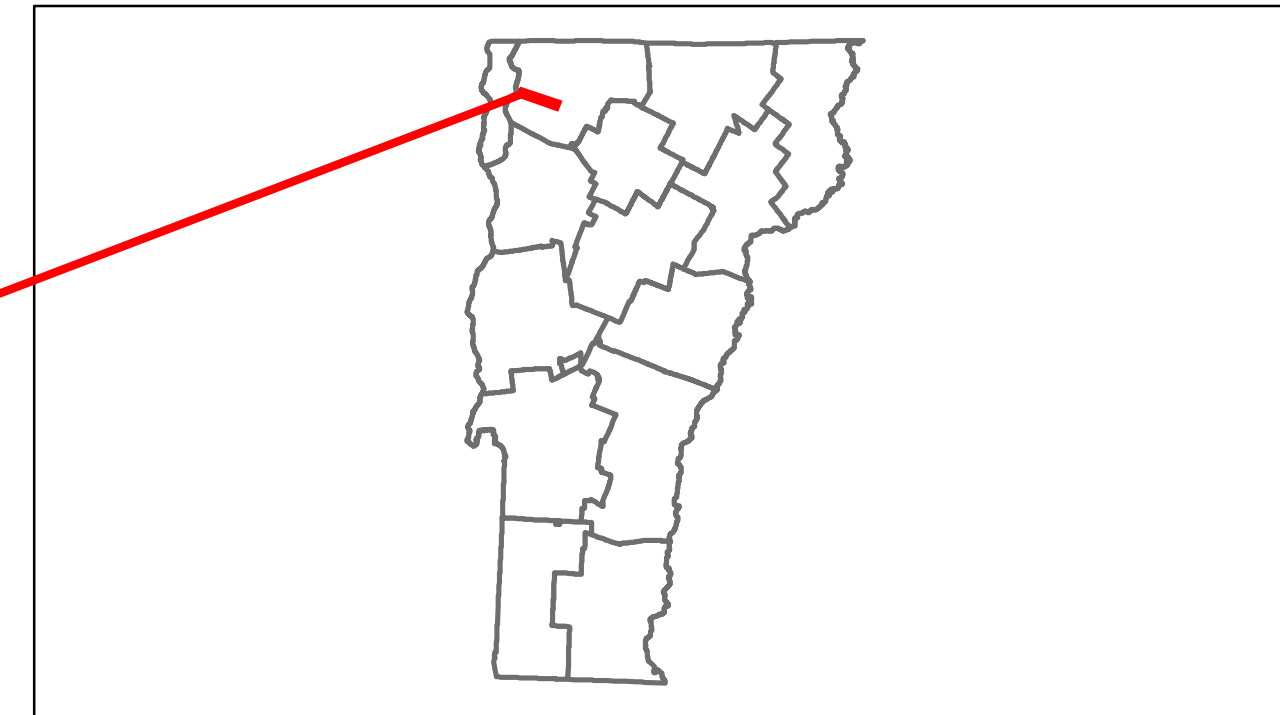


# Route Log Progress Chart

**DRAFT**

Please Note: Errors and Omissions May Exist.  
Contact the VTrans Mapping Unit with questions or concerns.

DISTRICT	TOWN	ROUTE
8	ST. ALBANS CITY	Min-8020



Curves	
--------	--

Grades	
--------	--

Historic Projects	
-------------------	--

Maintenance Garage	(Not State Maintained)
--------------------	------------------------

Traffic Counters	86210, 86211
------------------	--------------

Functional Class	17
------------------	----

Speed Zone	
------------	--

AADT Counts	2012: 2600, 2400; 2011: 2600, 2400; 2010: 2600, 2400; 2009: 2600, 2400; 2008: 2900, 2800
-------------	--

Crash Locations	2012: 1 Fatal, 1 Property Damage Only; 2011: 1 Fatal, 1 Property Damage Only; 2010: 1 Injury, 1 Unknown Crash Type; 2009: 1 Injury; 2008: 1 Unknown Crash Type
-----------------	--

DESCRIPTION BLOCK

<b>Historic Projects</b> Retreatment, Resurface, Unknown, Bituminous Mix, Skippy Mix, Bituminous Seal, Bituminous Concrete, Gravel, Surface Treated Gravel, Plant Mix, Reclaimed Base and Bituminous Concrete, Concrete	<b>Functional Class</b> 1, 2, 6, 7, 8, 11, 12, 14, 16, 17, 19	<b>Curves</b> curve left, curve right	<b>Road Widths</b> (ft)	<b>AADT</b> (count)	<b>Mileage by Functional Class By Sheet</b> 8020 17 - Urban - collector 0.470	<b>Mileage by Town By Sheet</b> ST. ALBANS CITY - s80200612 0.47 of 0.47	<b>DISTRICT</b> 8	<b>TOWN</b> ST. ALBANS CITY	<b>Date:</b> 04/02/14	<b>ROUTE</b> Min-8020 ETE mileage: 0.0 to 0.47
<b>Speed Zones</b> 25, 30, 35, 40, 45, 50, 55, 60, 65	<b>Grades</b> grade up, grade down	<b>Traffic Counters</b> (counter ID)	<b>Crash Locations</b> Fatal, Injury, Property Damage Only, Unknown Crash Type	<b>Total Mileage:</b> 0.470 mi	<b>Total Mileage:</b> 0.47 mi	<b>1 of 1</b> TWN mileage: 0.0 to 0.47	<b>8</b>	<b>ST. ALBANS CITY</b>	<b>04/02/14</b>	<b>Min-8020</b>