


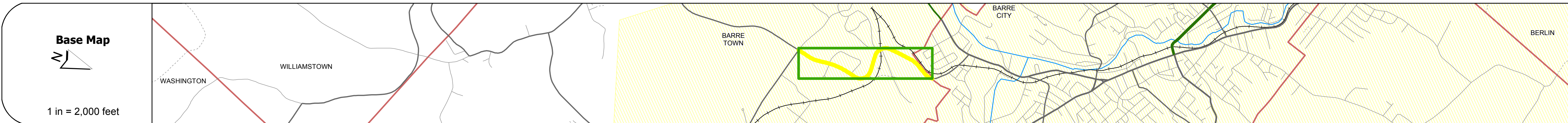
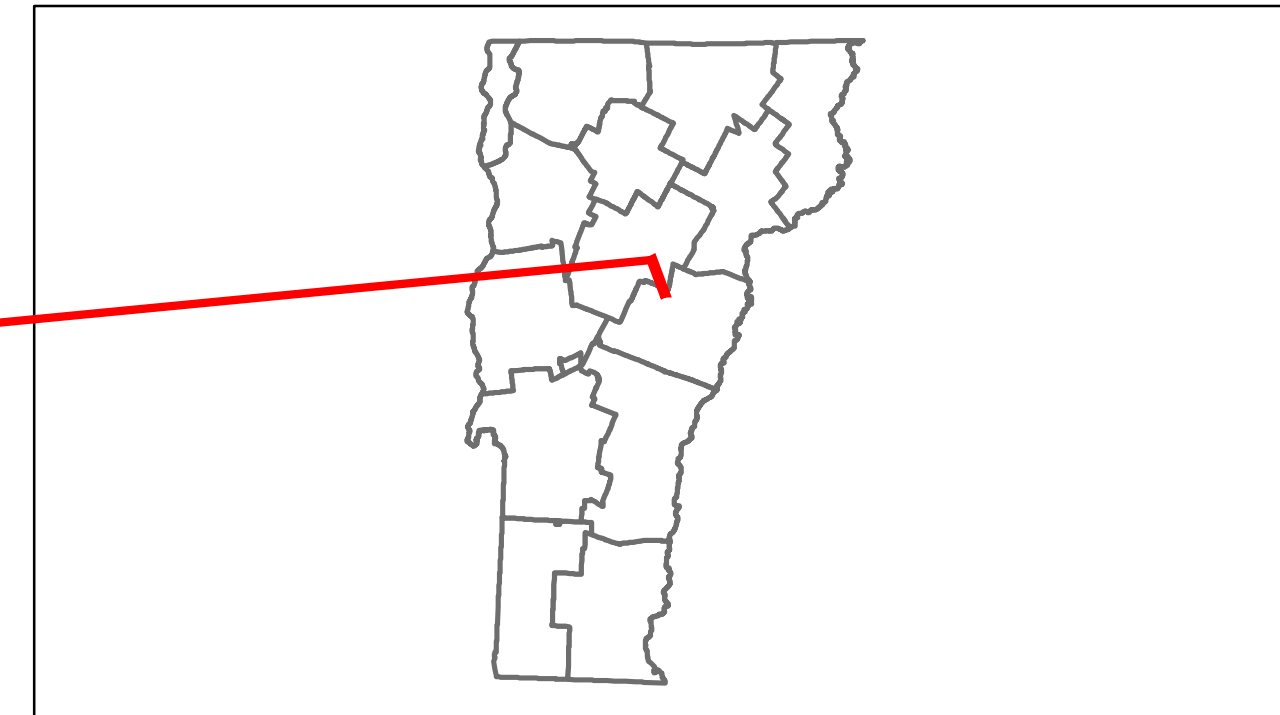


# Route Log Progress Chart

**DRAFT**

Please Note: Errors and Omissions May Exist.  
Contact the VTrans Mapping Unit with questions or concerns.

DISTRICT	TOWN	ROUTE
6	BARRE TOWN	Min-6119



<b>Curves</b>	
---------------	--

<b>Grades</b>	
---------------	--

<b>Historic Projects</b>	<p>1988: Unknown</p> <p>1976: Unknown</p> <p>1971: Unknown</p> <p>1962: Approach - 1962 S 0305(1) SA</p> <p>0 SA</p>
--------------------------	--

<b>Maintenance Garage</b>	(Not State Maintained)
---------------------------	------------------------

<b>Traffic Counters</b>	96W328
-------------------------	--------

<b>Functional Class</b>	16
-------------------------	----

<b>Speed Zone</b>	
-------------------	--

<b>AADT Counts</b>	<p>2012: 3600</p> <p>2011: 3600</p> <p>2010: 3600</p> <p>2009: 3600</p> <p>2008: 3700</p>
--------------------	---

<b>Crash Locations</b>	<p>2012: 1 Fatal</p> <p>2011: 1 Property Damage Only</p> <p>2010: 1 Injury</p> <p>2009: 1 Unknown Crash Type</p> <p>2008: 1 Property Damage Only</p>
------------------------	--

## DESCRIPTION BLOCK

<b>Historic Projects</b> Retreatment, Resurface, Unknown, Bituminous Mix, Skippy Mix, Bituminous Seal, Bituminous Concrete, Gravel, Surface Treated Gravel, Plant Mix, Reclaimed Base and Bituminous Concrete, Concrete	<b>Functional Class</b> 1, 2, 3, 4, 5, 6, 7, 8, 9, 10, 11, 12, 13, 14, 15, 16, 17, 18, 19	<b>Curves</b> curve left, curve right	<b>Road Widths</b> (ft)	<b>AADT</b> (count)	<b>Mileage by Functional Class By Sheet</b> 6119 16 - Urban - Minor Arterial 1.110	<b>Mileage by Town By Sheet</b> BARRE TOWN - S61191202 1.11 of 1.11	<b>DISTRICT</b> 6	<b>TOWN</b> BARRE TOWN	<b>Date:</b> 04/02/14	<b>ROUTE</b> Min-6119 ETE mileage: 0.0 to 1.11	
<b>Total Mileage: 1.110 mi</b>						<b>Total Mileage: 1.11 mi</b>					