


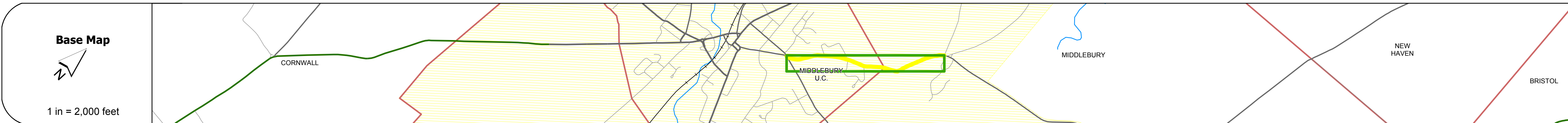
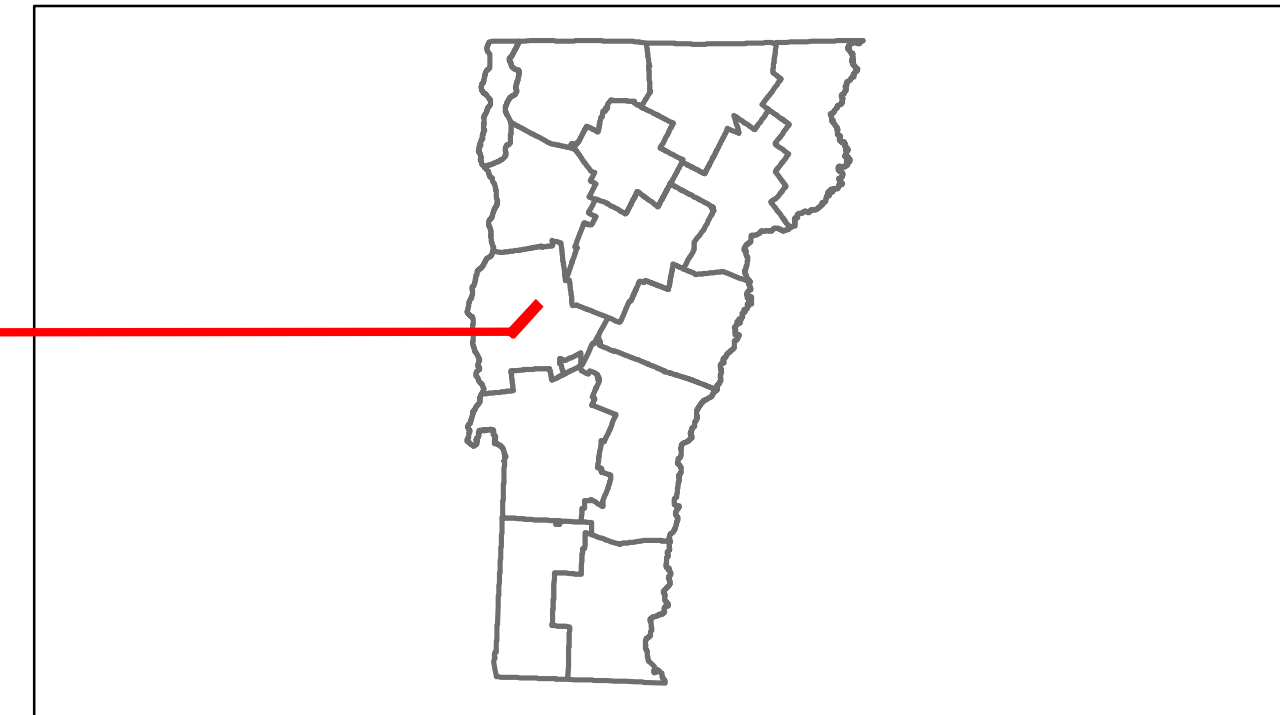


Route Log Progress Chart

DRAFT

Please Note: Errors and Omissions May Exist.
Contact the VTrans Mapping Unit with questions or concerns.

DISTRICT	TOWN	ROUTE
5	MIDDLEBURY	Urb-5936



Curves	
---------------	--

Grades	
---------------	--

Historic Projects	
--------------------------	--

Maintenance Garage	(Not State Maintained)
---------------------------	------------------------

Traffic Counters	56A181
-------------------------	--------

Functional Class	17
-------------------------	----

Speed Zone	
-------------------	--

AADT Counts	2012: 2200 2011: 2200 2010: 2200 2009: 2200 2008: 2200
--------------------	--

Crash Locations	2012:] 2011:] 2010:] 2009:] 2008:]
------------------------	---

DESCRIPTION BLOCK

Historic Projects Retreatment, Resurface, Unknown, Bituminous Mix, Skippy Mix, Bituminous Seal, Concrete, Bituminous Concrete, Gravel, Surface Treated Gravel, Plant Mix, Reclaimed Base and Bituminous Concrete	Functional Class 1, 2, 3, 4, 5, 6, 7, 8, 9, 10, 11, 12, 13, 14, 15, 16, 17, 18, 19	Curves curve left, curve right	Road Widths (ft)	Traffic Counters (counter ID)	AADT (count)	Crash Locations Fatal, Injury, Property Damage Only, Unknown Crash Type	Mileage by Functional Class By Sheet 5936 17 - Urban - collector 1.060	Mileage by Town By Sheet MIDDLEBURY - S59360111 1.06 of 1.06	DISTRICT 5	TOWN MIDDLEBURY	Date: 04/01/14	ROUTE Urb-5936 ETE mileage: 0.0 to 1.06
							Total Mileage: 1.060 mi	Total Mileage: 1.06 mi	1 of 1 TWN mileage: 0.0 to 1.06			