Route Log Progress Chart

DRAFT

Please Note: Errors and Omissions May Exist.
Contact the VTrans Mapping Unit with questions or concerns.

DISTRICT	TOWN	ROUTE
5	SHELBURNE	Urb-5704

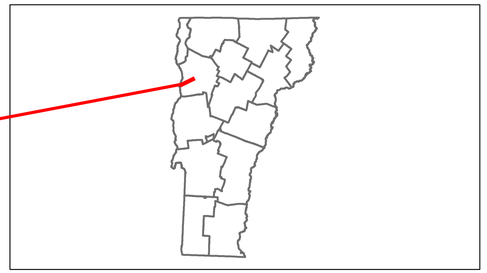

Base Map

1 in = 2,000 feet

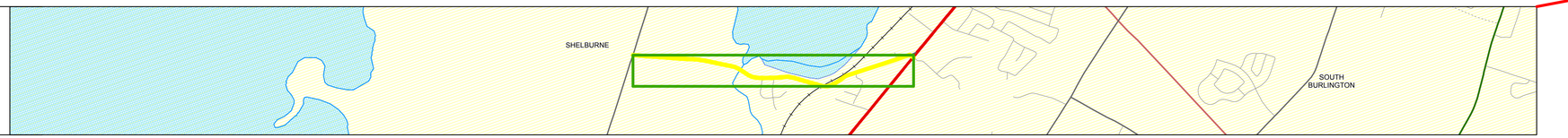

Stick Diagram

- Town Boundary
- Village/UC Boundaries
- District Boundaries
- State/Town Highway Change
- Divided Highway Limits
- Ghost Section Boundary
- FAU Limits
- Streams
- Town Center
- Primary Structures
- Secondary Structures
- Stations (Feet)
- Railroad Crossings
- Divided State Highway
- State Highway
- Divided Class 1 Town Highway
- Class 1 Town Highway

Scale:1in = 2000 FEET

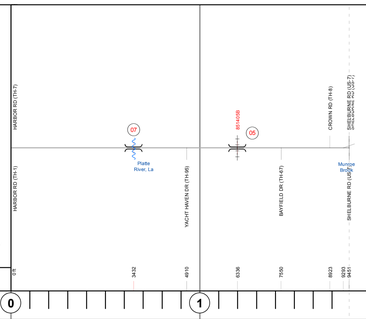

Road Widths

Travellane
Roadway
Lane Count
Base
Subbase

Curves

Grades

Historic Projects

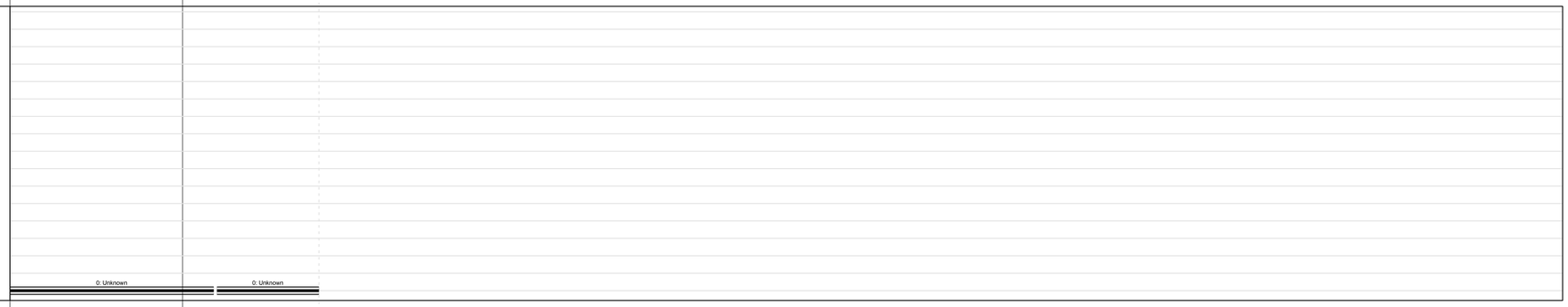

Maintenance Garage

Traffic Counters

Functional Class

Speed Zone

AADT Counts

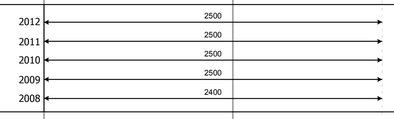

Crash Locations

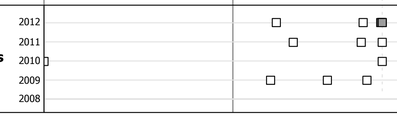

DESCRIPTION BLOCK

Bridge 7:
Stringer/multi-beam or girder - 1948
Structure No. 205704000704132
Length: 89'
Width: 24.0'
Facility Carried: BAY ROAD
Bridge Type: ROLLED BEAM
Features Intersected: LAPLATTE RIVER
Surface: Bituminous
Maintenance/Ownership: City/Municipal

Bridge 5:
Girder and floorbeam system - 1912
Structure No. 205704000504132
Length: 39'
Height: 0.0'
Facility Carried: RAILROAD
Bridge Type: RIVETED TWO GIRDER
Features Intersected: VTRR OVER BAY ROAD

Historic Projects

- Retreatment
- Resurface
- Unknown
- Bituminous Mix
- Skinny Mix
- Bituminous Seal
- Bituminous Concrete
- Bituminous Macadam
- Cold Plane and Bituminous Concrete
- Concrete
- Gravel
- Surface Treated Gravel
- Plant Mix
- Reclaimed Base and Bituminous Concrete

Functional Class

1 · 7 · 12 · 17 · 2 · 8 · 14 · 19 · 6 · 11 · 16

Speed Zones

SPEED LIMIT 25 · 30 · 35 · 40 · 45 · 50 · 55 · 60 · 65

Curves

- curve left
- curve right

Grades

- grade up
- grade down

Road Widths

(ft)

Traffic Counters

(counter ID)

AADT

(count)

Crash Locations

- Fatal
- Injury
- Property Damage Only
- Unknown Crash Type

Mileage by Functional Class By Sheet

5704	17 - Urban - Collector	1.790

Total Mileage: 1.790 mi

Mileage by Town By Sheet

SHELBURNE - S57040413		1.79 of 1.79

Total Mileage: 1.79 mi

DISTRICT	TOWN	Date: 04/01/14	ROUTE
5	SHELBURNE	1 of 1 TWN mileage: 0.0 to 1.79	Urb-5704 ETE mileage: 0.0 to 1.79