

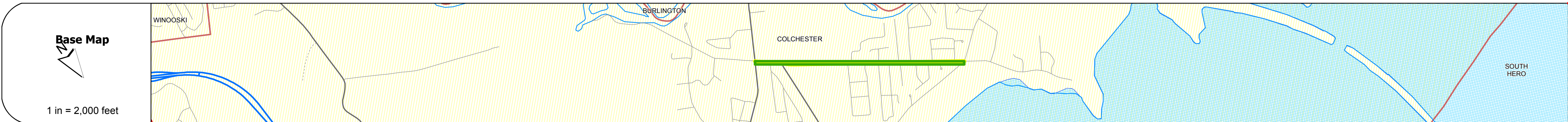
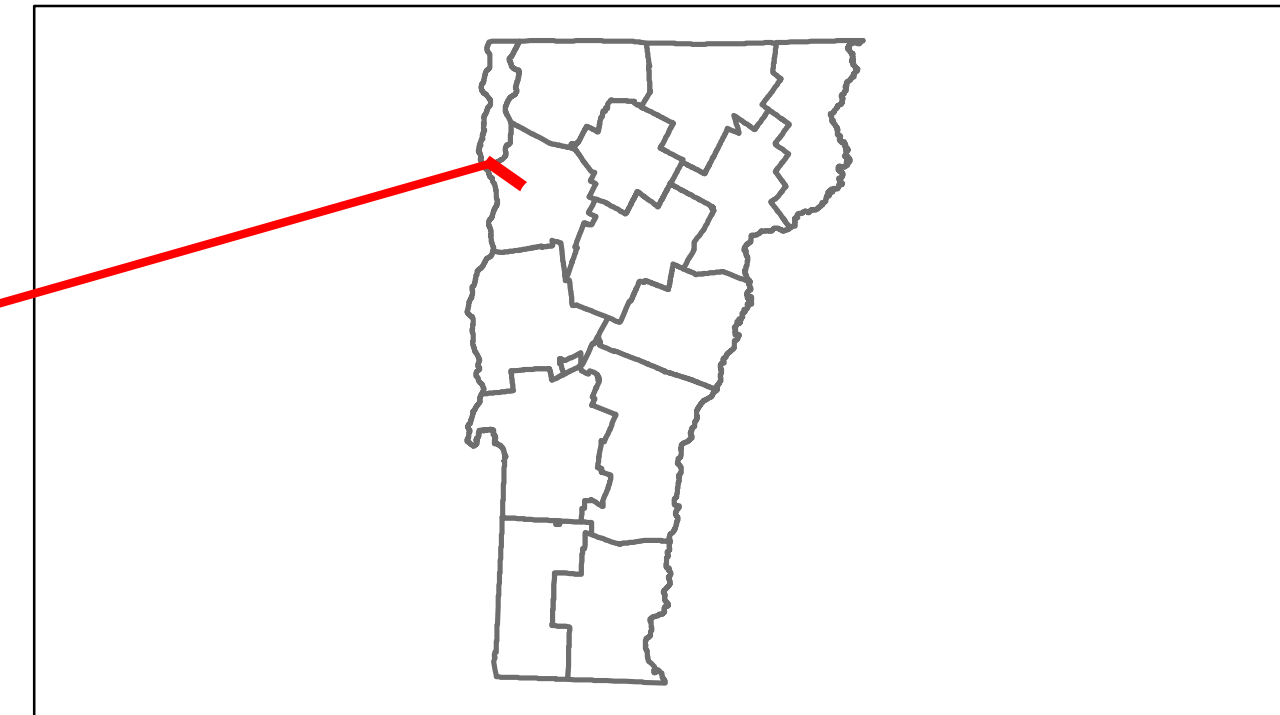


Route Log Progress Chart


DRAFT

Please Note: Errors and Omissions May Exist.
Contact the VTrans Mapping Unit with questions or concerns.

DISTRICT	TOWN	ROUTE
5	COLCHESTER	Urb-5605



DESCRIPTION BLOCK




Curves

Grades





Maintenance Garage



Functional Class

Speed Zone



Historic Projects Retreatment, Resurface, Unknown, Bituminous Mix, Skippy Mix, Bituminous Seal, Bituminous Concrete, Gravel, Surface Treated Gravel, Plant Mix, Reclaimed Base and Bituminous Concrete, Concrete	Functional Class 1, 2, 3, 4, 5, 6, 7, 8, 9, 10, 11, 12, 13, 14, 15, 16, 17, 18, 19	Curves curve left, curve right	Road Widths (ft)	AADT (count)	Mileage by Functional Class By Sheet 5605 17 - Urban - collector 1.300	Mileage by Town By Sheet COLCHESTER - S56050405 1.3 of 1.3	DISTRICT 5	TOWN COLCHESTER	Date: 04/01/14	ROUTE Urb-5605
					Crash Locations Fatal, Injury, Property Damage Only, Unknown Crash Type	Total Mileage: 1.300 mi	Total Mileage: 1.3 mi	1 of 1 TWN mileage: 0.0 to 1.3	ETE mileage: 0.0 to 1.3	ETE mileage: 0.0 to 1.3