

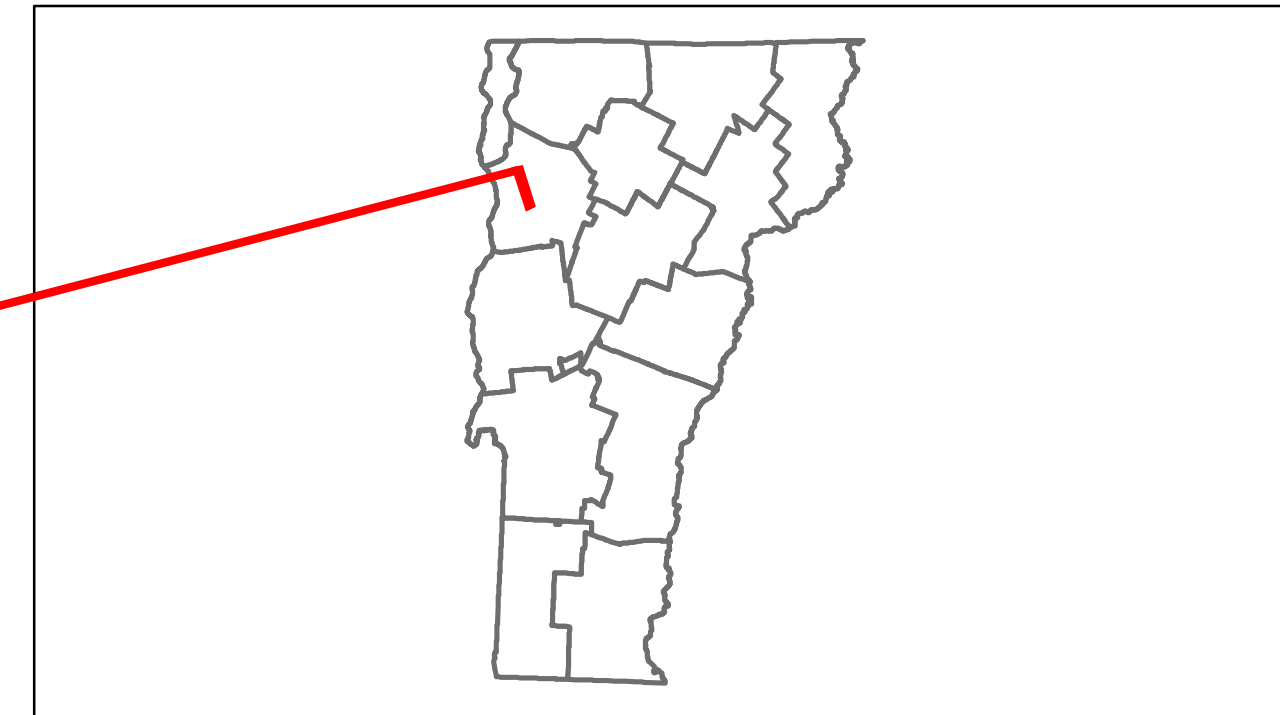


Route Log Progress Chart


DRAFT

Please Note: Errors and Omissions May Exist.
Contact the VTrans Mapping Unit with questions or concerns.

DISTRICT	TOWN	ROUTE
5	COLCHESTER	Urb-5602



DESCRIPTION BLOCK	



Curves	
---------------	--

Grades	
---------------	--



Historic Projects	<p>1963 SA</p> <p>1941 AWP FAP 11(C)</p>
--------------------------	--

Maintenance Garage	
---------------------------	--

Traffic Counters	
-------------------------	--

Functional Class	16
-------------------------	----

Speed Zone	
-------------------	--



Historic Projects Retreatment, Resurface, Unknown, Bituminous Mix, Skippy Mix, Bituminous Seal, Concrete, Gravel, Surface Treated Gravel, Plant Mix, Reclaimed Base and Bituminous Concrete	Functional Class Legend for classes 1-19 and Speed Zones 25-65	Curves Legend for curve left/right and Grades (up/down)	Road Widths Legend for Traffic Counters (ID)	AADT Legend for Crash Locations (Fatal, Injury, Property Damage Only, Unknown)	Mileage by Functional Class By Sheet 5602 16 - Urban - Minor Arterial 0.210 Total Mileage: 0.210 mi	Mileage by Town By Sheet COLCHESTER - S56020405 0.21 of 0.21 Total Mileage: 0.21 mi	DISTRICT 5	TOWN COLCHESTER	Date: 04/01/14 1 of 1 TWN mileage: 0.0 to 0.21	ROUTE Urb-5602 ETE mileage: 0.0 to 0.21
---	--	---	--	--	---	---	----------------------	---------------------------	--	--