


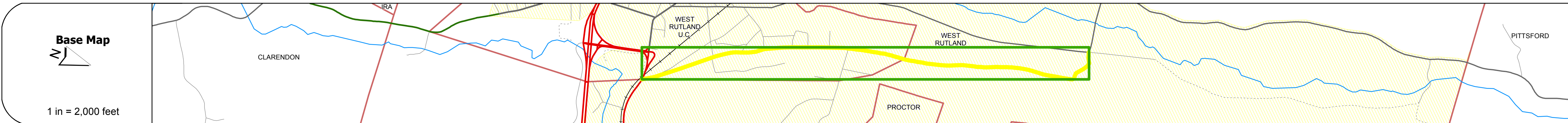
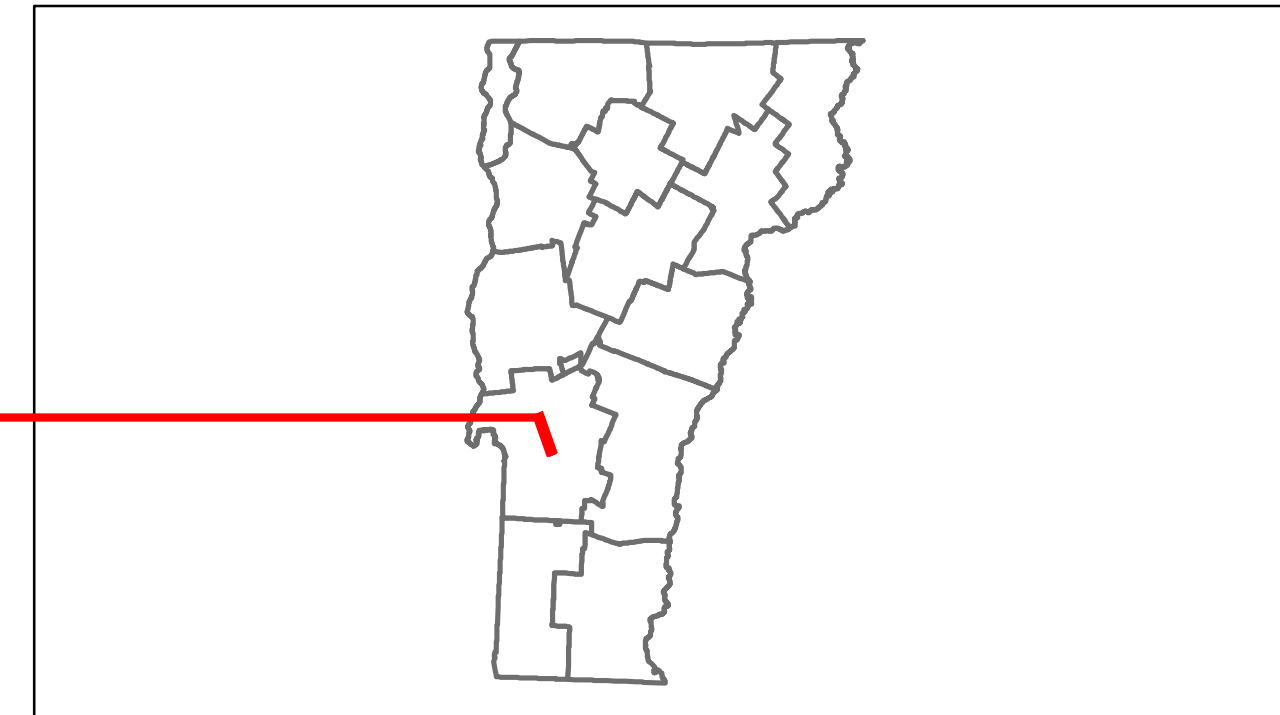


Route Log Progress Chart

DRAFT

Please Note: Errors and Omissions May Exist.
Contact the VTrans Mapping Unit with questions or concerns.

DISTRICT	TOWN	ROUTE
3	WEST RUTLAND	Urb-3404



Curves	
---------------	--

Grades	
---------------	--

Historic Projects	
--------------------------	--

Maintenance Garage	(Not State Maintained)
---------------------------	------------------------

Traffic Counters	SR5448, SR5284, SR5465
-------------------------	------------------------

Functional Class	17
-------------------------	----

Speed Zone	
-------------------	--

AADT Counts	<table border="1"> <tr> <th>Year</th> <th>1900</th> <th>1000</th> <th>1000</th> <th>1000</th> </tr> <tr> <td>2012</td> <td>1900</td> <td>1000</td> <td>1000</td> <td>1000</td> </tr> <tr> <td>2011</td> <td>1900</td> <td>1000</td> <td>1000</td> <td>1000</td> </tr> <tr> <td>2010</td> <td>1900</td> <td>1000</td> <td>1000</td> <td>1000</td> </tr> <tr> <td>2009</td> <td>1900</td> <td>1000</td> <td>1000</td> <td>1000</td> </tr> <tr> <td>2008</td> <td>1900</td> <td>970</td> <td>1000</td> <td>970</td> </tr> </table>	Year	1900	1000	1000	1000	2012	1900	1000	1000	1000	2011	1900	1000	1000	1000	2010	1900	1000	1000	1000	2009	1900	1000	1000	1000	2008	1900	970	1000	970
Year	1900	1000	1000	1000																											
2012	1900	1000	1000	1000																											
2011	1900	1000	1000	1000																											
2010	1900	1000	1000	1000																											
2009	1900	1000	1000	1000																											
2008	1900	970	1000	970																											

Crash Locations	<table border="1"> <tr> <th>Year</th> <th>Crash Type</th> </tr> <tr> <td>2012</td> <td>Property Damage Only</td> </tr> <tr> <td>2011</td> <td>Property Damage Only</td> </tr> <tr> <td>2010</td> <td>Property Damage Only</td> </tr> <tr> <td>2009</td> <td>Property Damage Only</td> </tr> <tr> <td>2008</td> <td>Property Damage Only</td> </tr> </table>	Year	Crash Type	2012	Property Damage Only	2011	Property Damage Only	2010	Property Damage Only	2009	Property Damage Only	2008	Property Damage Only
Year	Crash Type												
2012	Property Damage Only												
2011	Property Damage Only												
2010	Property Damage Only												
2009	Property Damage Only												
2008	Property Damage Only												

DESCRIPTION BLOCK

Historic Projects Retreatment, Resurface, Unknown, Bituminous Mix, Skippy Mix, Bituminous Seal, Bituminous Concrete, Gravel, Surface Treated Gravel, Plant Mix, Reclaimed Base and Bituminous Concrete, Concrete	Functional Class 1-19, 2-19, 6-16, Speed Zones: 25, 30, 35, 40, 45, 50, 55, 60, 65	Curves curve left, curve right	Road Widths (ft)	AADT (count)	Mileage by Functional Class By Sheet 3404 17 - Urban - collector 3.050	Mileage by Town By Sheet WEST RUTLAND - S34041128 3.05 of 3.05	DISTRICT 3	TOWN WEST RUTLAND	Date: 04/01/14	ROUTE Urb-3404 ETE mileage: 0.0 to 3.05
Total Mileage: 3.050 mi						Total Mileage: 3.05 mi				