


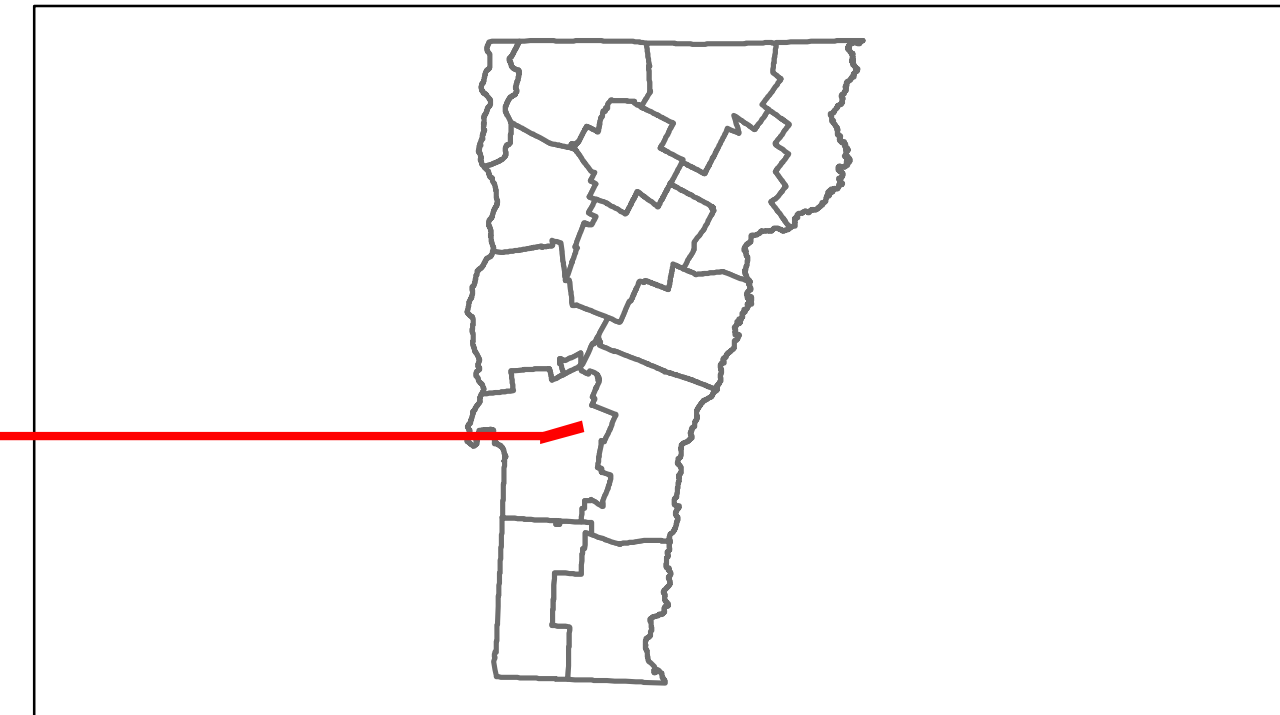


Route Log Progress Chart

DRAFT


Please Note: Errors and Omissions May Exist.
Contact the VTrans Mapping Unit with questions or concerns.

DISTRICT	TOWN	ROUTE
3	RUTLAND CITY	Urb-3044



Curves	
---------------	--

Grades	
---------------	--





Maintenance Garage	(Not State Maintained)
---------------------------	------------------------

Traffic Counters	56R251 56R409
-------------------------	------------------

Functional Class	17
-------------------------	----

Speed Zone	
-------------------	--



DESCRIPTION BLOCK

Historic Projects Retreatment Resurface Unknown Bituminous Mix Skippy Mix Bituminous Seal Concrete Gravel Surface Treated Gravel Plant Mix Reclaimed Base and Bituminous Concrete Concrete	Functional Class 1 2 3 4 5 6 7 8 9 10 11 12 13 14 15 16 17 18 19 Speed Zones 25 30 35 40 45 50 55 60 65	Curves - curve left - curve right Grades - grade up - grade down	Road Widths (ft) Traffic Counters (counter ID)	AADT (count) Crash Locations Fatal Injury Property Damage Only Unknown Crash Type	Mileage by Functional Class By Sheet 3044 17 - Urban - collector 0.720 Total Mileage: 0.710 mi	Mileage by Town By Sheet RUTLAND CITY - S30441119 0.71 of 0.71 Total Mileage: 0.71 mi	DISTRICT 3	TOWN RUTLAND CITY	Date: 04/01/14 1 of 1 TWN mileage: 0.0 to 0.71	ROUTE Urb-3044 ETE mileage: 0.0 to 0.71
---	--	---	---	---	--	---	----------------------	-----------------------------	--	--