Route Log Progress Chart

DRAFT

Please Note: Errors and Omissions May Exist.
Contact the VTrans Mapping Unit with questions or concerns.

DISTRICT	TOWN	ROUTE
1	BENNINGTON	Min-1202

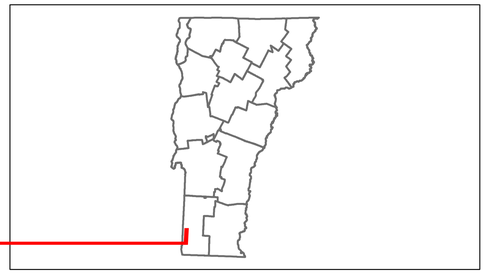

Base Map

N

1 in = 2,000 feet

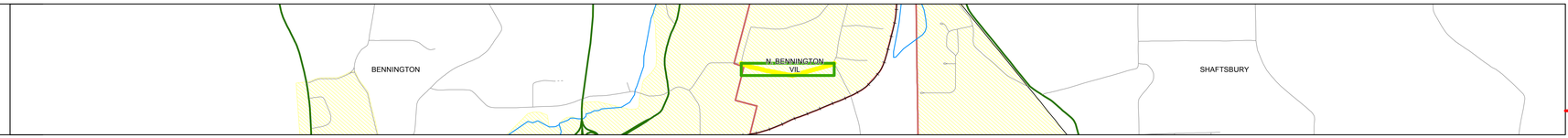

Stick Diagram

- Town Boundary
- Village/UC Boundaries
- District Boundaries
- State/Town Highway Change
- Divided Highway Limits
- Ghost Section Boundary
- FAU Limits
- Streams
- Town Center
- Primary Structures
- Secondary Structures
- Stations (Feet)
- Railroad Crossings
- Divided State Highway
- State Highway
- Divided Class 1 Town Highway
- Class 1 Town Highway

Scale:1in = 2000 FEET

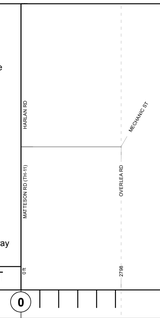

Road Widths

Travellane
Roadway
Lane Count
Base
Subbase



Curves

Grades

Historic Projects



Maintenance Garage

(Not State Maintained)

Traffic Counters

Functional Class

Speed Zone

AADT Counts



Crash Locations

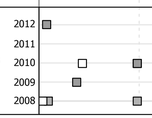

DESCRIPTION BLOCK

Historic Projects

- Retreatment
- Resurface
- Unknown
- Bituminous Mix
- Skinny Mix
- Bituminous Seal
- Bituminous Concrete
- Bituminous Macadam
- Cold Plane and Bituminous Concrete
- Concrete
- Gravel
- Surface Treated Gravel
- Plant Mix
- Reclaimed Base and Bituminous Concrete

Functional Class

1, 7, 12, 17, 2, 8, 14, 19, 6, 11, 16

Speed Zones

SPEED LIMIT 25, SPEED LIMIT 30, SPEED LIMIT 35, SPEED LIMIT 40, SPEED LIMIT 45, SPEED LIMIT 50, SPEED LIMIT 55, SPEED LIMIT 60, SPEED LIMIT 65

Curves

- curve left
- curve right

Grades

- grade up
- grade down

Road Widths

(ft)

Traffic Counters

(counter ID)

AADT

(count)

Crash Locations

- Fatal
- Injury
- Property Damage Only
- Unknown Crash Type

Mileage by Functional Class By Sheet

1202	17 - Urban - Collector	0.530

Total Mileage: 0.530 mi

Mileage by Town By Sheet

BENNINGTON - S12020202		0.53 of 0.53

Total Mileage: 0.53 mi

DISTRICT	TOWN	Date: 04/01/14	ROUTE
1	BENNINGTON	1 of 1 TWN mileage: 0.0 to 0.53	Min-1202 ETE mileage: 0.0 to 0.53