Route Log Progress Chart

DRAFT

Please Note: Errors and Omissions May Exist.
Contact the VTrans Mapping Unit with questions or concerns.

DISTRICT	TOWN	ROUTE
1	BENNINGTON	Min-1042

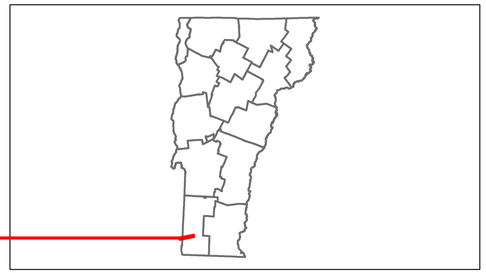

Base Map

N

1 in = 2,000 feet

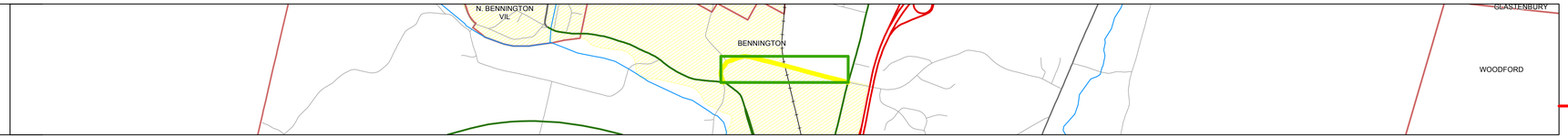

Stick Diagram

- Town Boundary
- Village/UC Boundaries
- District Boundaries
- State/Town Highway Change
- Divided Highway Limits
- Ghost Section Boundary
- FAU Limits
- Streams
- Town Center
- Primary Structures
- Secondary Structures
- Stations (Feet)
- Railroad Crossings
- Divided State Highway
- State Highway
- Divided Class 1 Town Highway
- Class 1 Town Highway

Scale:1in = 2000 FEET

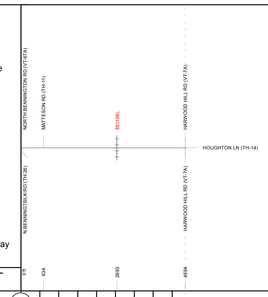

Road Widths

Travellane	16	20
Roadway	20	22
Lane Count		
Base		
Subbase		

Curves

Grades

Historic Projects

0: TH

Maintenance Garage

(Not State Maintained)

Traffic Counters

568259

Functional Class

17

Speed Zone

AADT Counts

2012	2000	1200
2011	2000	1200
2010	2000	1200
2009	2000	1200
2008	2100	1200

Crash Locations

2012
2011
2010
2009
2008

DESCRIPTION BLOCK

Historic Projects

- Retreatment
- Resurface
- Unknown
- Bituminous Mix
- Skinny Mix
- Bituminous Seal
- Bituminous Concrete
- Bituminous Macadam
- Cold Plane and Bituminous Concrete
- Concrete
- Gravel
- Surface Treated Gravel
- Plant Mix
- Reclaimed Base and Bituminous Concrete

Functional Class

1, 2, 6, 7, 8, 11, 12, 14, 16, 17, 19

Speed Zones

SPEED LIMIT 25, SPEED LIMIT 30, SPEED LIMIT 35, SPEED LIMIT 40, SPEED LIMIT 45, SPEED LIMIT 50, SPEED LIMIT 55, SPEED LIMIT 60, SPEED LIMIT 65

Curves

curve left
curve right

Grades

grade up
grade down

Road Widths

(ft)

Traffic Counters

(counter ID)

AADT

(count)

Crash Locations

Fatal
Injury
Property Damage Only
Unknown Crash Type

Mileage by Functional Class By Sheet

1042	17 - Urban - Collector	0.870

Total Mileage: 0.870 mi

Mileage by Town By Sheet

BENNINGTON - S10420202		0.87 of 0.87

Total Mileage: 0.87 mi

DISTRICT	TOWN	Date: 04/01/14	ROUTE
1	BENNINGTON	1 of 1 TWN mileage: 0.0 to 0.87	Min-1042 ETE mileage: 0.0 to 0.87