



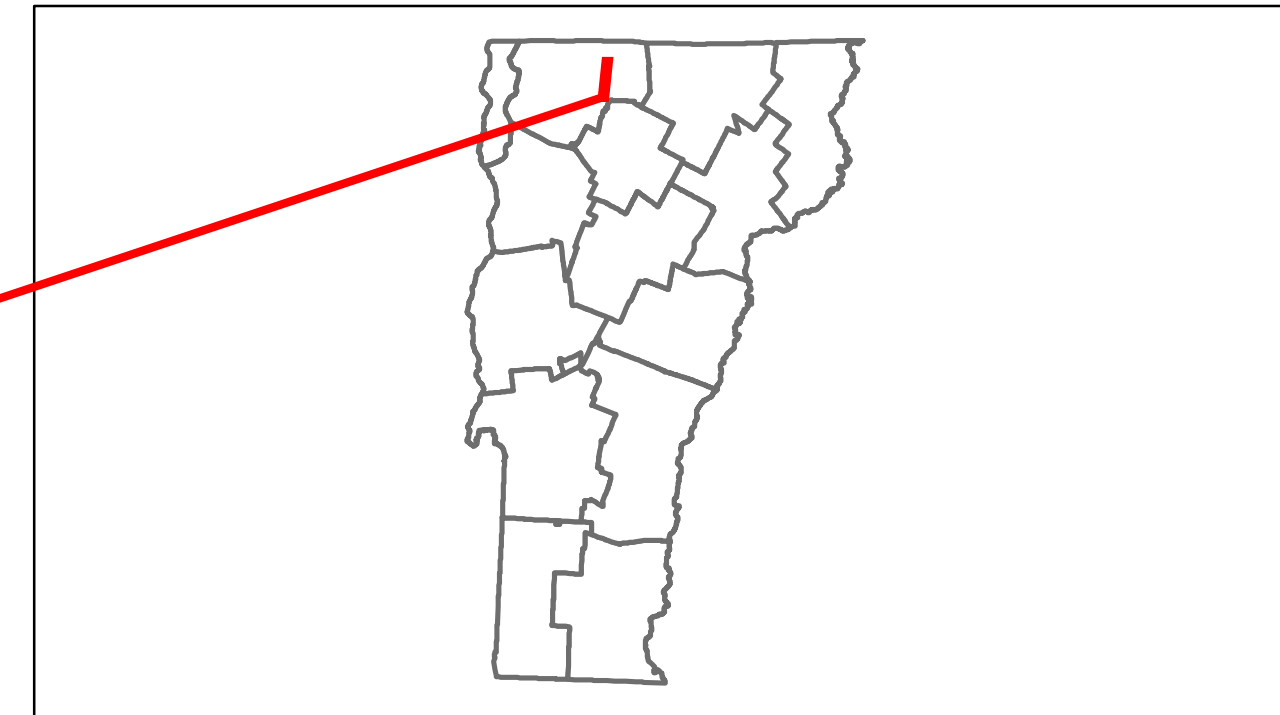


# Route Log Progress Chart

**DRAFT**

Please Note: Errors and Omissions May Exist.  
Contact the VTrans Mapping Unit with questions or concerns.

DISTRICT	TOWN	ROUTE
8	ENOSBURG	Min-0794



## DESCRIPTION BLOCK

**Bridge 47:**  
Slab - 1983  
Structure No. 100603004706031  
Length: 33'  
Width: 28.0'  
Facility Carried: C2002  
Bridge Type: CONCRETE SLAB  
Features Intersected: BOGUE BRANCH  
Maintenance/Ownership: Town

**Bridge 48:**  
Stringer/multi-beam or girder - 1924  
Structure No. 100603004806031  
Length: 47'  
Width: 17.8'  
Weight Limit: 0  
Facility Carried: C2002  
Bridge Type: TEMP MABEY BRIDGE  
Features Intersected: TYLER BRANCH  
Surface: Bituminous  
Maintenance/Ownership: Town

**Bridge 12:**  
Truss - thru - 1929  
Structure No. 100603001206031  
Length: 209'  
Height: 14.5'  
Width: 16.0'  
Weight Limit: 0  
Facility Carried: C2002  
Bridge Type: STEEL THRU TRUSS  
Features Intersected: MISSISSQUOI RIVER  
3  
Surface: Bituminous  
Maintenance/Ownership: Town

<b>Road Widths</b>	Travellane	Roadway	Lane Count	Base	Subbase
<b>Curves</b>					
<b>Grades</b>					
<b>Historic Projects</b>					
<b>Maintenance Garage</b>	(Not State Maintained)				
<b>Traffic Counters</b>	S6F373	S6F361	S6F012	S6F344	S6F345
<b>Functional Class</b>	8				
<b>Speed Zone</b>					
<b>AADT Counts</b>	2012	2011	2010	2009	2008
<b>Crash Locations</b>	2012	2011	2010	2009	2008

<b>Historic Projects</b> Retreatment, Resurface, Unknown, Bituminous Mix, Skimmy Mix, Bituminous Seal, Bituminous Concrete, Surface Treated Gravel, Plant Mix, Reclaimed Base and Bituminous Concrete, Concrete	<b>Functional Class</b> 1, 2, 3, 4, 5, 6, 7, 8, 9, 10, 11, 12, 13, 14, 15, 16, 17, 18, 19	<b>Curves</b> curve left, curve right	<b>Road Widths</b> (ft)	<b>Traffic Counters</b> (counter ID)	<b>AADT</b> (count)	<b>Crash Locations</b> Fatal, Injury, Property Damage Only, Unknown Crash Type	<b>Mileage by Functional Class By Sheet</b> 0794 8 - Rural - Minor collector 5.850	<b>Mileage by Town By Sheet</b> ENOSBURG - S07940603 5.85 of 5.85	<b>DISTRICT</b> 8	<b>TOWN</b> ENOSBURG	<b>Date:</b> 04/01/14	<b>ROUTE</b> Min-0794 ETE mileage: 2.55 to 8.4
<b>Total Mileage: 5.850 mi</b>							<b>Total Mileage: 5.85 mi</b>					