Route Log Progress Chart

DRAFT

Please Note: Errors and Omissions May Exist.
Contact the VTrans Mapping Unit with questions or concerns.

DISTRICT	TOWN	ROUTE
8	CAMBRIDGE	Min-0744

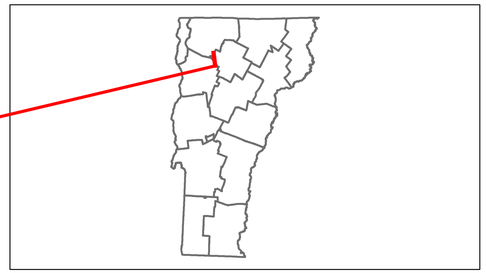

Base Map

N

1 in = 2,000 feet

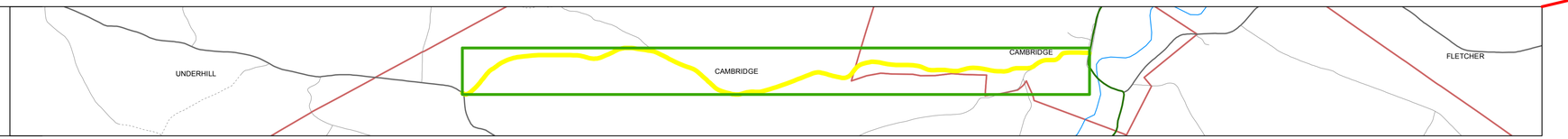

Stick Diagram

- Town Boundary
- Village/UC Boundaries
- District Boundaries
- State/Town Highway Change
- Divided Highway Limits
- Ghost Section Boundary
- FAU Limits
- Streams
- Town Center
- Primary Structures
- Secondary Structures
- Stations (Feet)
- Railroad Crossings
- Divided State Highway
- State Highway
- Divided Class 1 Town Highway
- Class 1 Town Highway

Scale:1in = 2000 FEET

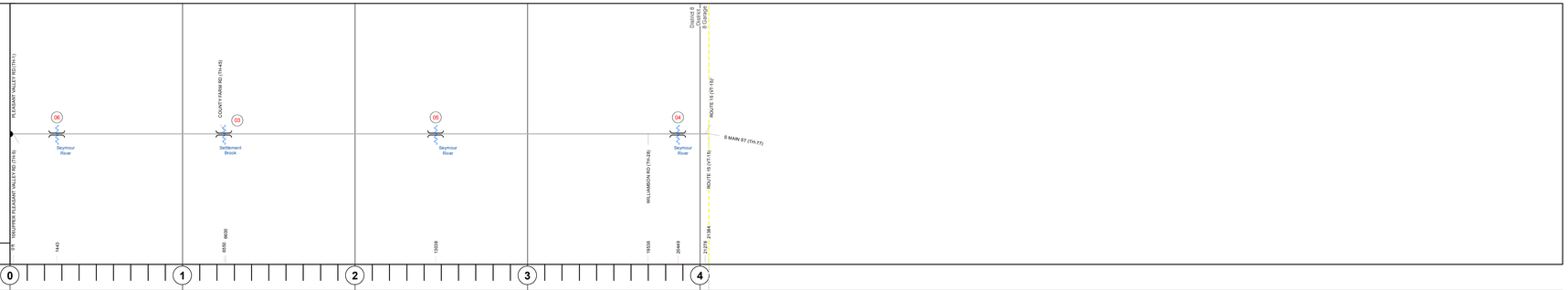

Road Widths

Travellane
Roadway
Lane Count
Base
Subbase

Curves

Grades

Historic Projects

2003: BHO 1448(30)

Maintenance Garage

(Not State Maintained)

Traffic Counters

S6L132
S6L318

Functional Class

8

Speed Zone

AADT Counts

2012
2011
2010
2009
2008

Crash Locations

2012
2011
2010
2009
2008

DESCRIPTION BLOCK

Bridge 6:
Stringer/multi-beam or girder - 1956
Structure No. 100802000608021
Length: 81'
Width: 20.6'
Facility Carried: C2001
Bridge Type: ROLLED BEAM
Features Intersected: SEYMOUR RIVER
Surface: Bituminous
Maintenance/Ownership: Town

Culvert 3:
Culvert - 1999
Structure No. 100802000308021
Length: 24'
Facility Carried: C2001
Bridge Type: PRECAST ARCH CULVERT
Features Intersected: IRISH SETTLEMENT BROOK
Maintenance/Ownership: Town

Bridge 5:
Stringer/multi-beam or girder - 1937
Structure No. 100802000508021
Length: 64'
Width: 21.9'
Facility Carried: C2001
Bridge Type: ROLLED BEAM
Features Intersected: SEYMOUR RIVER
Surface: Bituminous
Maintenance/Ownership: Town

Bridge 4:
Stringer/multi-beam or girder - 1933
Structure No. 100802000408021
Length: 75'
Width: 23.3'
Facility Carried: C2001
Bridge Type: WELDED PLATE GIRDER
Features Intersected: SEYMOUR RIVER
Surface: Bituminous
Maintenance/Ownership: Town

Historic Projects

- Retreatment
- Resurface
- Unknown
- Bituminous Mix
- Skinny Mix
- Bituminous Seal
- Bituminous Concrete
- Bituminous Macadam
- Cold Plane and Bituminous Concrete
- Concrete
- Gravel
- Surface Treated Gravel
- Plant Mix
- Reclaimed Base and Bituminous Concrete

Functional Class

1 7 12 17
2 8 14 19
6 11 16

Speed Zones

SPEED LIMIT 25 30 35 40 45 50 55 60 65

Curves

- curve left
- curve right

Grades

- grade up
- grade down

Road Widths

(ft)

Traffic Counters

(counter ID)

AADT

(count)

Crash Locations

- Fatal
- Injury
- Property Damage Only
- Unknown Crash Type

Mileage by Functional Class By Sheet

0744	8 - Rural - Minor Collector	4.050

Total Mileage: 4.050 mi

Mileage by Town By Sheet

CAMBRIDGE - S07440802		4.05 of 4.05

Total Mileage: 4.05 mi

DISTRICT	TOWN	Date: 04/01/14	ROUTE
8	CAMBRIDGE	1 of 1 TWN mileage: 0.0 to 4.05	Min-0744 ETE mileage: 0.0 to 4.05