Route Log Progress Chart

DRAFT

Please Note: Errors and Omissions May Exist.
Contact the VTrans Mapping Unit with questions or concerns.

DISTRICT	TOWN	ROUTE
6	DUXBURY	Min-0708

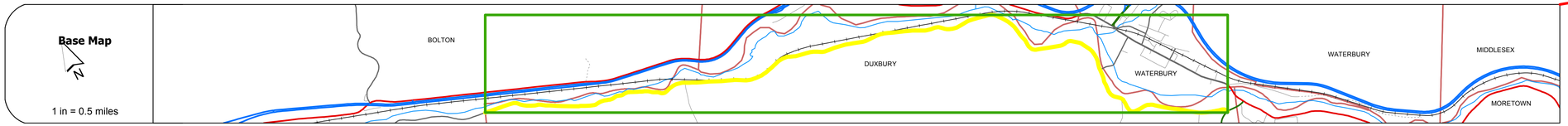

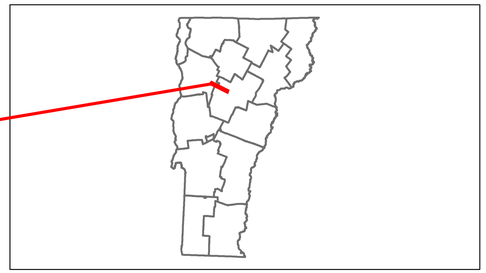

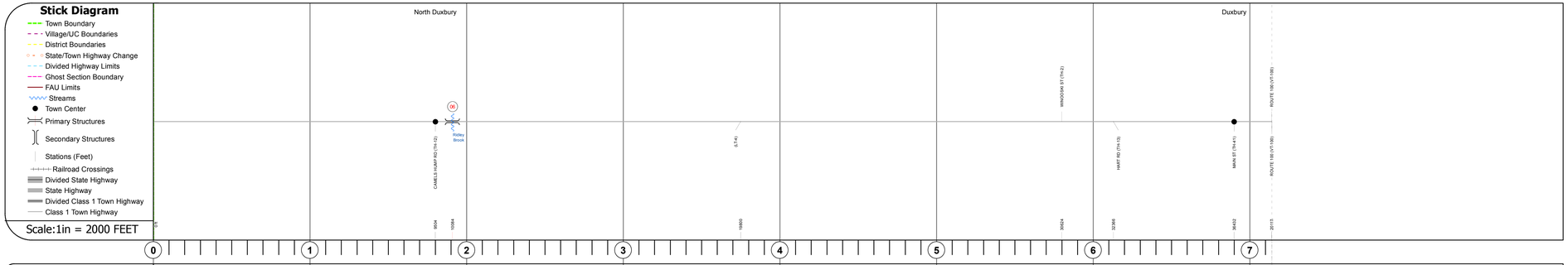

DESCRIPTION BLOCK

Bridge 6:
Stringer/multi-beam or girder - 1997
Structure No. 101206000612061
Length: 54'
Width: 23.2'
Facility Carried: C2001
Bridge Type: STEEL BEAM
Features Intersected: RIDLEY BROOK
Surface: Bituminous
Maintenance/Ownership: Town

Road Widths — Travellane / Roadway / Lane Count / Base / Subbase

Curves

Grades

Historic Projects

Maintenance Garage

Traffic Counters — S6W272, S6W273, S6W352, S6W350, S6W700

Functional Class — 8

Speed Zone

AADT Counts — 2012, 2011, 2010, 2009, 2008

Crash Locations — 2012, 2011, 2010, 2009, 2008

Historic Projects: Retreatment, Resurface, Unknown, Bituminous Mix, Skinny Mix, Bituminous Seal, Bituminous Concrete, Bituminous Macadam, Cold Plane and Bituminous Concrete, Concrete, Gravel, Surface Treated Gravel, Plant Mix, Reclaimed Base and Bituminous Concrete

Functional Class: 1, 2, 6, 7, 8, 11, 12, 14, 16, 17, 19

Speed Zones: 25, 30, 35, 40, 45, 50, 55, 60, 65

Curves: curve left, curve right

Grades: grade up, grade down

Road Widths (ft)

Traffic Counters (counter ID)

AADT (count)

Crash Locations: Fatal, Injury, Property Damage Only, Unknown Crash Type

Mileage by Functional Class By Sheet

0708	8 - Rural - Minor Collector	7.140

Total Mileage: 7.140 mi

Mileage by Town By Sheet

DUXBURY - S07081206	7.14 of 7.14

Total Mileage: 7.14 mi

DISTRICT	TOWN	Date: 04/01/14	ROUTE
6	DUXBURY	1 of 1 TWN mileage: 0.0 to 7.14	Min-0708 ETE mileage: 7.54 to 14.68