Route Log Progress Chart

DRAFT

Please Note: Errors and Omissions May Exist.
Contact the VTrans Mapping Unit with questions or concerns.

DISTRICT	TOWN	ROUTE
6	PLAINFIELD	Min-0696

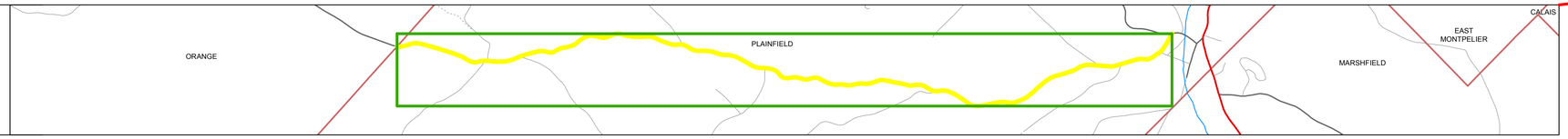

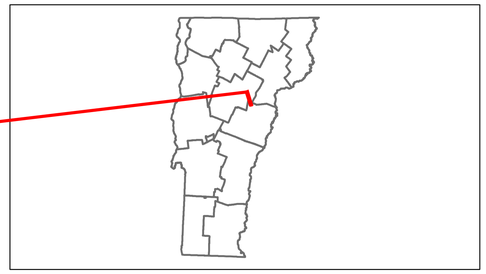

Stick Diagram

- Town Boundary
- Village/UC Boundaries
- District Boundaries
- State/Town Highway Change
- Divided Highway Limits
- Ghost Section Boundary
- FAU Limits
- Streams
- Town Center
- Primary Structures
- Secondary Structures
- Stations (Feet)
- Railroad Crossings
- Divided State Highway
- State Highway
- Divided Class 1 Town Highway
- Class 1 Town Highway

Scale:1in = 2000 FEET

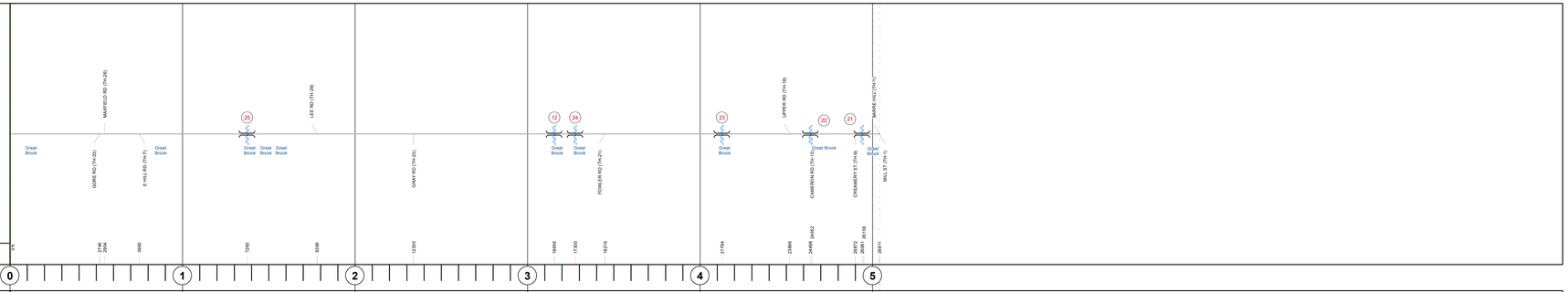

Road Widths

Travellane
Roadway
Lane Count
Base
Subbase

Curves

Grades

Historic Projects

Maintenance Garage

Traffic Counters

S6W224, S6W325, S6W026, S6W723, S6W418

Functional Class

8

Speed Zone

AADT Counts

2012
2011
2010
2009
2008

Crash Locations

2012
2011
2010
2009
2008

DESCRIPTION BLOCK

Bridge 25:
Tee Beam - 1925
Structure No. 101214002512141
Length: 28'
Width: 17.8'
Facility Carried: C2002
Bridge Type: CONCRETE T-BEAM
Features Intersected: GREAT BROOK
Surface: Gravel
Maintenance/Ownership: Town

Bridge 12:
Slab - 1991
Structure No. 101214001212141
Length: 28'
Width: 25.2'
Facility Carried: C2002
Bridge Type: CONCRETE SLAB
Features Intersected: GREAT BROOK
Surface: Gravel
Maintenance/Ownership: Town

Bridge 24:
Tee Beam - 1929
Structure No. 101214002412141
Length: 28'
Width: 21.7'
Facility Carried: C2002
Bridge Type: CONCRETE T-BEAM
Features Intersected: GREAT BROOK
Surface: Gravel
Maintenance/Ownership: Town

Bridge 23:
Slab - 1991
Structure No. 101214002312141
Length: 51'
Width: 25.6'
Facility Carried: C2002
Bridge Type: PRESTRESS CONC SLAB
Features Intersected: GREAT BROOK
Surface: Bituminous
Maintenance/Ownership: Town

Bridge 22:
Tee Beam - 1929
Structure No. 101214002212141
Length: 44'
Width: 20.1'
Facility Carried: C2002
Bridge Type: CONCRETE T-BEAM
Features Intersected: GREAT BROOK
Surface: Bituminous
Maintenance/Ownership: Town

Bridge 21:
Tee Beam - 1920
Structure No. 101214002112141
Length: 28'
Width: 20.2'
Facility Carried: C2002
Bridge Type: CONCRETE T-BEAM
Features Intersected: GREAT BROOK
Surface: Bituminous
Maintenance/Ownership: Town

Historic Projects

Retreatment
Resurface
Unknown
Bituminous Mix
Skinny Mix
Bituminous Seal
Bituminous Concrete
Bituminous Macadam
Cold Plane and Bituminous Concrete
Concrete
Gravel
Surface Treated Gravel
Plant Mix
Reclaimed Base and Bituminous Concrete

Functional Class

1, 2, 6, 7, 8, 11, 12, 14, 16, 17, 19

Speed Zones

SPEED LIMIT 25, 30, 35, 40, 45, 50, 55, 60, 65

Curves

curve left
curve right

Grades

grade up
grade down

Road Widths

(ft)

Traffic Counters

(counter ID)

AADT

(count)

Crash Locations

Fatal
Injury
Property Damage Only
Unknown Crash Type

Mileage by Functional Class By Sheet

0696	8 - Rural - Minor Collector	5.040

Total Mileage: 5.040 mi

Mileage by Town By Sheet

PLAINFIELD - S06961214	5.04 of 5.04	

Total Mileage: 5.04 mi

DISTRICT	TOWN	Date: 04/01/14	ROUTE
6	PLAINFIELD	1 of 1 TWN mileage: 0.0 to 5.04	Min-0696 ETE mileage: 4.95 to 9.99