


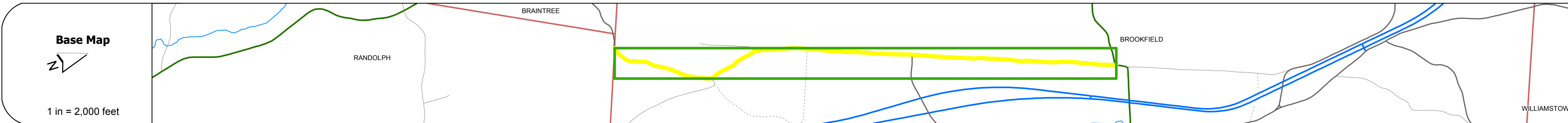
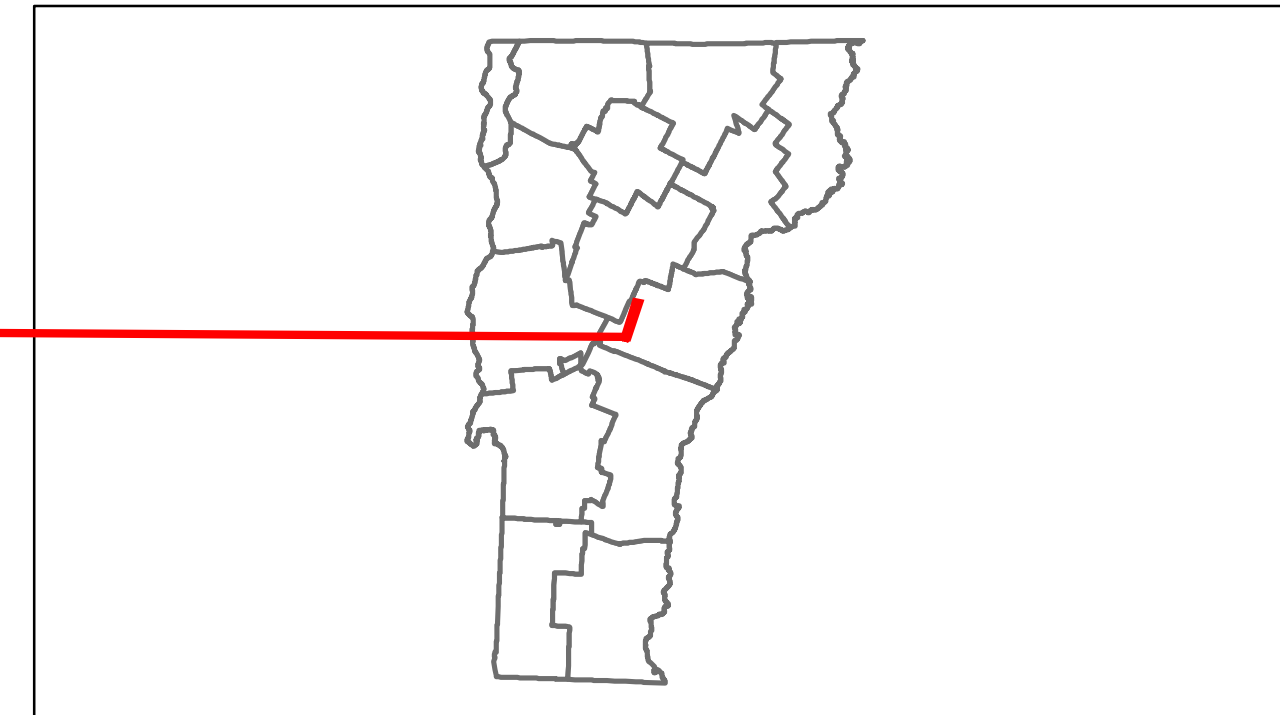


# Route Log Progress Chart

**DRAFT**

Please Note: Errors and Omissions May Exist.  
Contact the VTrans Mapping Unit with questions or concerns.

DISTRICT	TOWN	ROUTE
6	BROOKFIELD	Min-0642



0	1	2	3
<b>Road Widths</b> Travellane Roadway Lane Count Base Subbase			
<b>Curves</b>			
<b>Grades</b>			
<b>Historic Projects</b>			
<b>Maintenance Garage</b> (No State Maintained)			
<b>Traffic Counters</b> S69231 S69213			
<b>Functional Class</b> 8			
<b>Speed Zone</b>			
<b>AADT Counts</b> 2012 2011 2010 2009 2008			
<b>Crash Locations</b> 2012 2011 2010 2009 2008			

DESCRIPTION BLOCK

<b>Historic Projects</b> Retreatment, Resurface, Unknown, Bituminous Mix, Skippy Mix, Bituminous Seal, Gravel, Surface Treated Gravel, Plant Mix, Reclaimed Base and Bituminous Concrete, Concrete	<b>Functional Class</b> 1, 2, 3, 4, 5, 6, 7, 8, 9, 10, 11, 12, 13, 14, 15, 16, 17, 18, 19	<b>Curves</b> curve left, curve right	<b>Road Widths</b> (ft)	<b>Traffic Counters</b> (counter ID)	<b>AADT</b> (count)	<b>Crash Locations</b> Fatal, Injury, Property Damage Only, Unknown Crash Type	<b>Mileage by Functional Class By Sheet</b> 0642 8 - Rural - Minor collector 3.250	<b>Mileage by Town By Sheet</b> BROOKFIELD - S06420903 3.25 of 3.25	<b>DISTRICT</b> 6	<b>TOWN</b> BROOKFIELD	<b>Date:</b> 04/01/14	<b>ROUTE</b> Min-0642 ETE mileage: 1.03 to 4.28
<b>Total Mileage: 3.250 mi</b>						<b>Total Mileage: 3.25 mi</b>						