Route Log Progress Chart

DRAFT

Please Note: Errors and Omissions May Exist.
Contact the VTrans Mapping Unit with questions or concerns.

DISTRICT	TOWN	ROUTE
2	DUMMERSTON	Min-0532

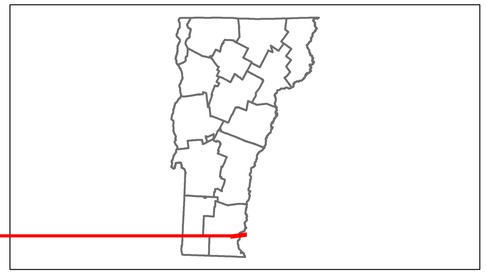

Base Map

N

1 in = 2,000 feet

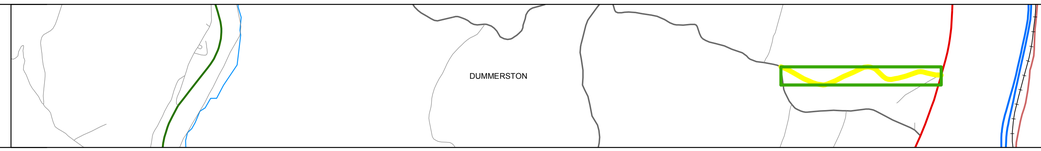

Stick Diagram

- Town Boundary
- Village/UC Boundaries
- District Boundaries
- State/Town Highway Change
- Divided Highway Limits
- Ghost Section Boundary
- FAU Limits
- Streams
- Town Center
- Primary Structures
- Secondary Structures
- Stations (Feet)
- Railroad Crossings
- Divided State Highway
- State Highway
- Divided Class 1 Town Highway
- Class 1 Town Highway

Scale:1in = 2000 FEET



Road Widths
Travellane
Roadway
Lane Count
Base
Subbase

Curves

Grades

Historic Projects

Maintenance Garage (Not State Maintained)

Traffic Counters S6XXAR S6X345

Functional Class 8

Speed Zone

AADT Counts 2012 2011 2010 2009 2008

Crash Locations 2012 2011 2010 2009 2008

DESCRIPTION BLOCK

Historic Projects
Retreatment, Resurface, Unknown, Bituminous Mix, Skinny Mix, Bituminous Seal, Bituminous Concrete, Bituminous Macadam, Cold Plane and Bituminous Concrete, Concrete, Gravel, Surface Treated Gravel, Plant Mix, Reclaimed Base and Bituminous Concrete

Functional Class
1 Interstate, 2 Other Freeway, 6 Principal Arterial, 7 Minor Arterial, 8 Major Collector, 11 Minor Collector, 12 Local, 14 Private, 16 Class 1 Town Highway, 17 Class 2 Town Highway, 19 Class 3 Town Highway

Speed Zones
SPEED LIMIT 25, 30, 35, 40, 45, 50, 55, 60, 65

Curves
curve left
curve right

Grades
grade up
grade down

Road Widths
(ft)

Traffic Counters
(counter ID)

AADT
(count)

Crash Locations
Fatal
Injury
Property Damage Only
Unknown Crash Type

Mileage by Functional Class By Sheet

0532	8 - Rural - Minor Collector	0.880

Total Mileage: 0.880 mi

Mileage by Town By Sheet

DUMMERSTON - S05321305	0.88 of 0.88

Total Mileage: 0.88 mi

DISTRICT	TOWN	Date: 04/01/14	ROUTE
2	DUMMERSTON	1 of 1 TWN mileage: 0.0 to 0.88	Min-0532 ETE mileage: 0.0 to 0.88